

# Southampton to London Pipeline Project

Stages of Authorised Development

(Requirement 3)

Revision No. 1.0

June 2021





## **Contents**

**1 Stages of the Authorised Development**

**Appendix 1 – Maps showing the stages**

**Appendix 2 – Phasing of works**



# 1 Stages of Authorised Development

- 1.1.1 DCO Requirement 3 of Schedule 2 requires a written scheme setting out all stages of the authorised development, including a phasing plan indicating when each stage will be constructed, to be submitted to each relevant planning authority.
- 1.1.2 The Authorised Development has been divided into stages as described in Table 1.1, and shown on Sheets 1-13 contained at Appendix 1.

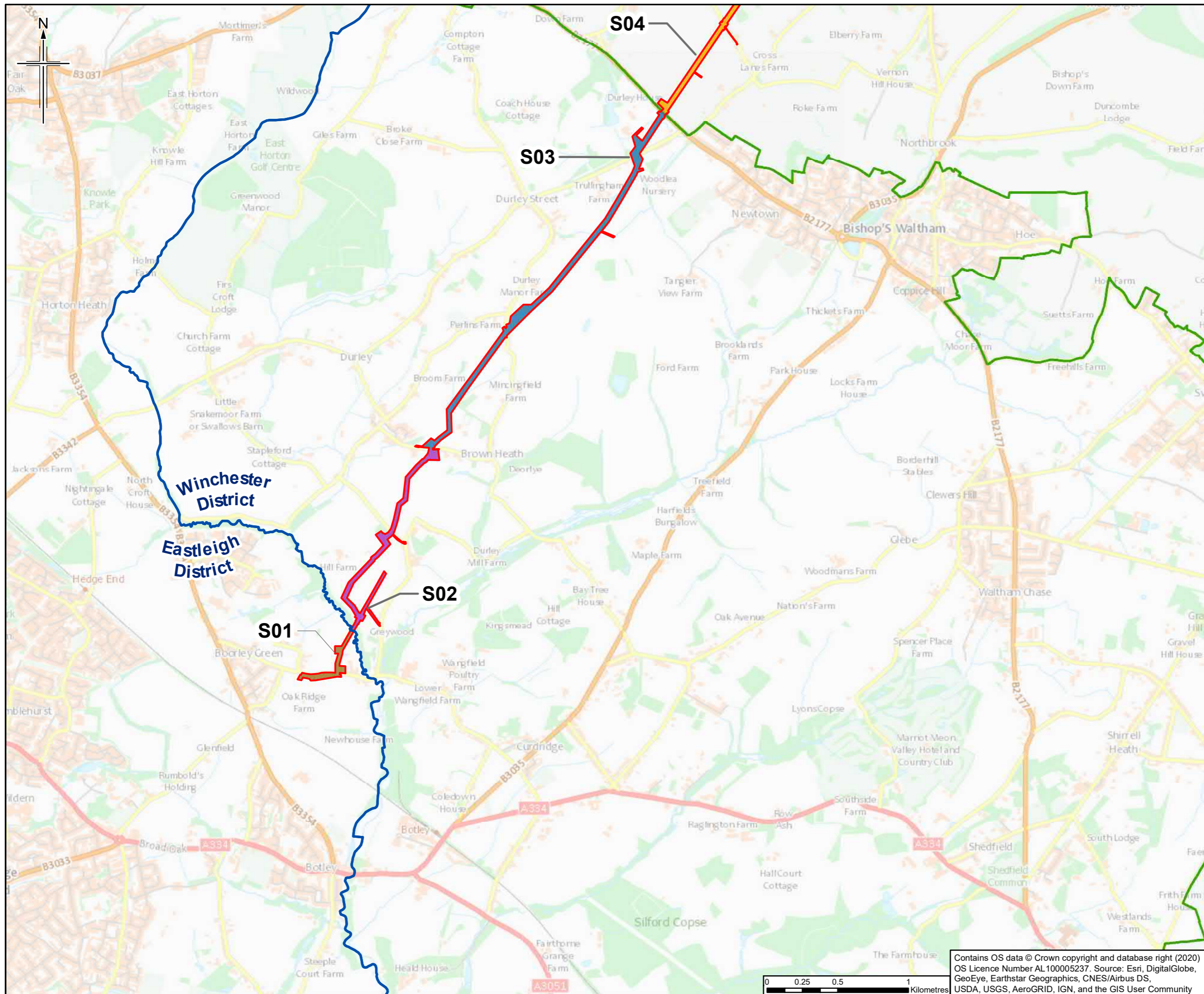
**Table 1.1: Stages and corresponding sheets in the maps in Appendix 1**

| Stage No.      | Discharging Authority               | Sheet no.  |
|----------------|-------------------------------------|------------|
| 1              | Eastleigh Borough Council           | 1          |
| 2-3            | Winchester City Council             | 1          |
| 4-9, 12 and 13 | South Downs National Park Authority | 2, 3; 4, 5 |
| 10-11, 14-17   | East Hampshire District Council     | 4, 5; 6, 7 |
| 18-21          | Hart District Council               | 7, 8       |
| 22-26          | Rushmoor Borough Council            | 8, 9       |
| 27-36          | Surrey Heath Borough Council        | 9, 10, 11  |
| 37-41          | Runnymede Borough Council           | 11, 12     |
| 42-49          | Spelthorne Borough Council          | 12, 13     |
| 50             | London Borough of Hounslow          | 13         |

- 1.1.3 In accordance with Requirement 3, the Phasing Plan at Appendix 2 indicates when each Stage of the Authorised Development will be constructed. The phasing of works is presented for each discharging authority with area descriptions for ease of use. The intended timetable is subject to access permissions and consents such as Highways Permitting, Landowner and Statutory Authority Consents.
- 1.1.4 The phasing of the works has been determined taking into account a number of influencing factors including, but not limited to, the points below:
- Timing commitments as required by the DCO and associated documents
  - Ecological constraints and mitigations, including seasonal constraints
  - Site-specific constraints relating to land use, e.g. schools, agricultural land
  - External factors such as highways permitting interactions and local events
  - Efficiency, such as sequencing of construction activities and continuity of works within an area
  - Construction resource, such as availability of specialist equipment and expertise



## **Appendix 1 – Maps showing the stages**



- Legend**
- Order Limits
  - South Downs National Park
  - S01
  - S02
  - S03
  - S04

|      |            |                     |          |        |       |         |
|------|------------|---------------------|----------|--------|-------|---------|
| 0    | 26/11/2020 | For Issue           | RG       | MN     | BM    | PG      |
| Rev. | Rev. Date  | Purpose of revision | Orig/Dwn | Checkd | Rev'd | Apprv'd |

**JACOBS**  
 1180 Etkin Road, Weybridge, Middlesex, TW20 3JF, UK  
 Tel: +44(0)191 946 7000 Fax: +44(0)191 946 7001  
 www.jacobs.com


Client  
 Esso Petroleum Company, Limited  
 Ermyn House,  
 Ermyn Way,  
 Leatherhead,  
 Surrey,  
 KT22 8UX

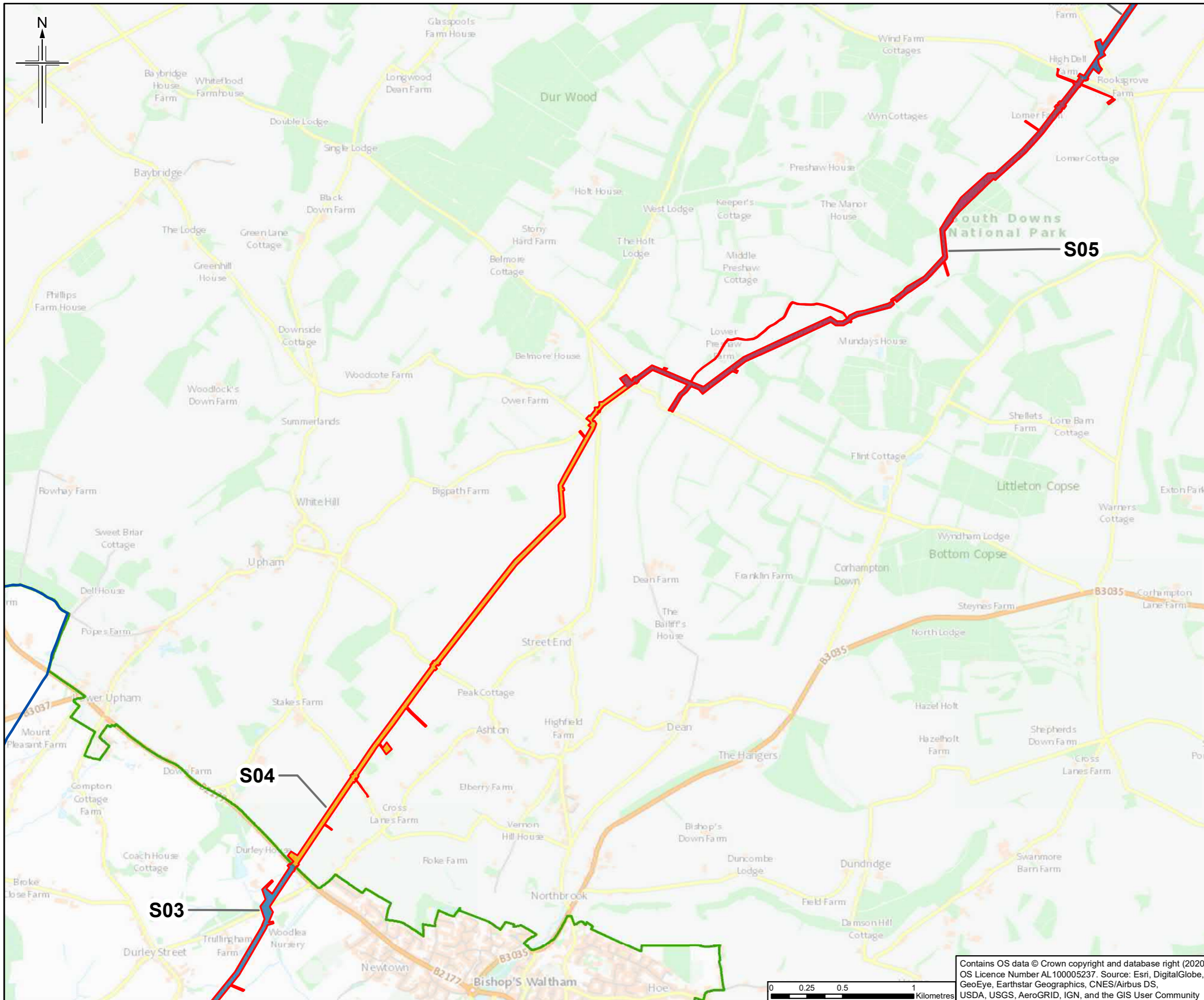
Project  
 Southampton to London Pipeline Project

Drawing title  
**ORDER LIMIT STAGES**

|                 |               |              |
|-----------------|---------------|--------------|
| Drawing Status  | For Issue     |              |
| Scale           | 1:25,000 @ A3 | DO NOT SCALE |
| Jacobs No.      | B2325300      |              |
| ProjectWise No. |               |              |
| Drawing number  | Sheet 1 of 13 | Rev 0        |

Contains OS data © Crown copyright and database right (2020)  
 OS Licence Number AL100005237. Source: Esri, DigitalGlobe,  
 GeoEye, Earthstar Geographics, CNES/Airbus DS,  
 USDA, USGS, AeroGRID, IGN, and the GIS User Community





**Legend**

- Order Limits
- South Downs National Park
- S03
- S04
- S05
- S06

| 0    | 26/11/2020 | For Issue           | RG       | MN     | BM    | PG      |
|------|------------|---------------------|----------|--------|-------|---------|
| Rev. | Rev. Date  | Purpose of revision | Orig/Dwn | Checkd | Rev'd | Apprv'd |

**JACOBS**  
 1180 Epsom Road, Weybridge, Middlesex, TW20 2EX, UK  
 Tel: +44(0)181 946 7000 Fax: +44(0)181 946 7001  
 www.jacobs.com


Client  
 Esso Petroleum Company, Limited  
 Ermyn House,  
 Ermyn Way,  
 Leatherhead,  
 Surrey,  
 KT22 8UX

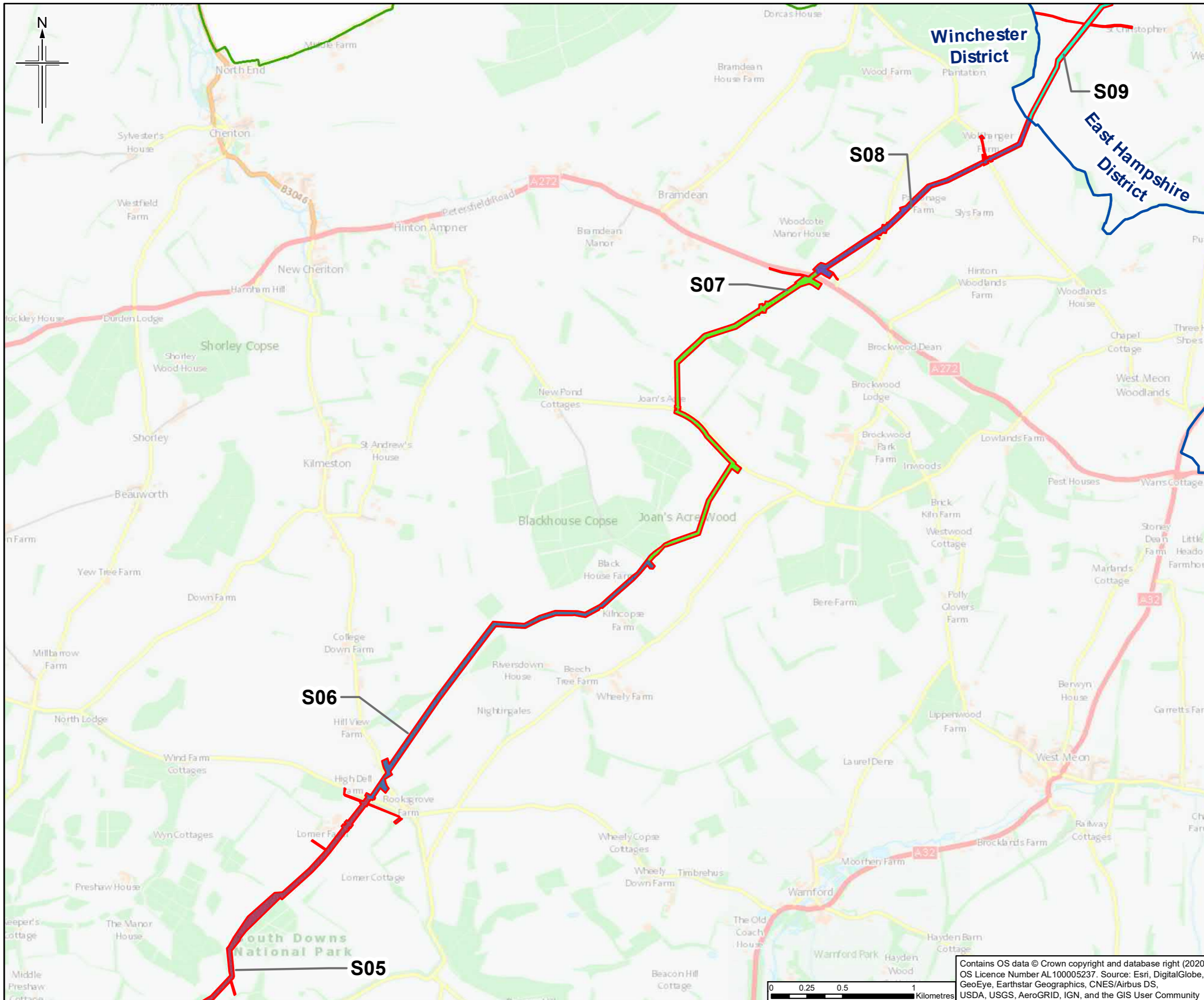
Project  
 Southamton to London Pipeline Project

Drawing title  
**ORDER LIMIT STAGES**

|                 |               |              |
|-----------------|---------------|--------------|
| Drawing Status  | For Issue     |              |
| Scale           | 1:25,000 @ A3 | DO NOT SCALE |
| Jacobs No.      | B2325300      |              |
| ProjectWise No. |               |              |
| Drawing number  | Sheet 2 of 13 | Rev 0        |

Contains OS data © Crown copyright and database right (2020)  
 OS Licence Number AL100005237. Source: Esri, DigitalGlobe,  
 GeoEye, Earthstar Geographics, CNES/Airbus DS,  
 USDA, USGS, AeroGRID, IGN, and the GIS User Community





**Legend**

- Order Limits
- South Downs National Park
- S05
- S06
- S07
- S08
- S09

|      |            |                     |          |        |       |         |
|------|------------|---------------------|----------|--------|-------|---------|
| 0    | 26/11/2020 | For Issue           | RG       | MN     | BM    | PG      |
| Rev. | Rev. Date  | Purpose of revision | Orig/Dwn | Checkd | Rev'd | Apprv'd |

**JACOBS**  
 1180 Exeats Road, Winchester, Hants, RG41 1STU, UK  
 Tel: +44(0)118 946 7000 Fax: +44(0)118 946 7001  
 www.jacobs.com


Client  
 Esso Petroleum Company, Limited  
 Ermyn House,  
 Ermyn Way,  
 Leatherhead,  
 Surrey,  
 KT22 8UX

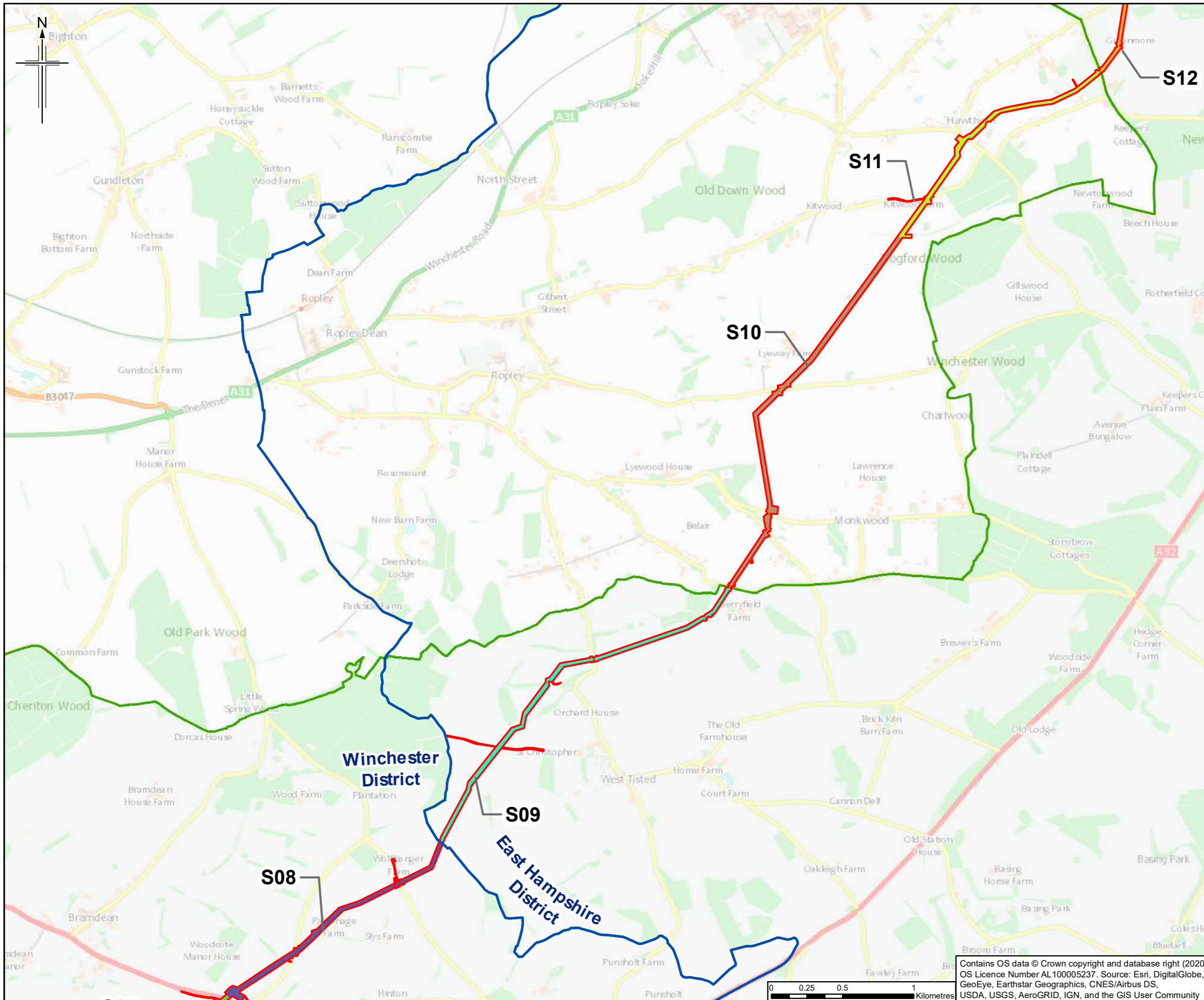
Project  
 Southampton to London Pipeline Project

Drawing title  
**ORDER LIMIT STAGES**

|                 |               |              |
|-----------------|---------------|--------------|
| Drawing Status  | For Issue     |              |
| Scale           | 1:25,000 @ A3 | DO NOT SCALE |
| Jacobs No.      | B2325300      |              |
| ProjectWise No. |               |              |
| Drawing number  | Sheet 3 of 13 | Rev 0        |

Contains OS data © Crown copyright and database right (2020)  
 OS Licence Number AL100005237. Source: Esri, DigitalGlobe,  
 GeoEye, Earthstar Geographics, CNES/Airbus DS,  
 USDA, USGS, AeroGRID, IGN, and the GIS User Community





**Legend**

- Order Limits
- South Downs National Park
- S07
- S08
- S09
- S10
- S11
- S12

|      |            |                     |          |        |       |         |
|------|------------|---------------------|----------|--------|-------|---------|
| 0    | 26/11/2020 | For Issue           | RG       | MN     | BM    | PG      |
| Rev. | Rev. Date  | Purpose of revision | Orig/Dwn | Checkd | Rev'd | Apprv'd |

Author  
**JACOBS**  
 1180 Epsom Road, Weybridge, Middlesex, TW20 3EU, UK  
 Tel: +44(0)191 946 7000 Fax: +44(0)191 946 7001  
 www.jacobs.com


Client  
 Esso Petroleum Company, Limited  
 Ermyn House,  
 Ermyn Way,  
 Leatherhead,  
 Surrey,  
 KT22 8UX

Project  
 Southampton to London Pipeline Project

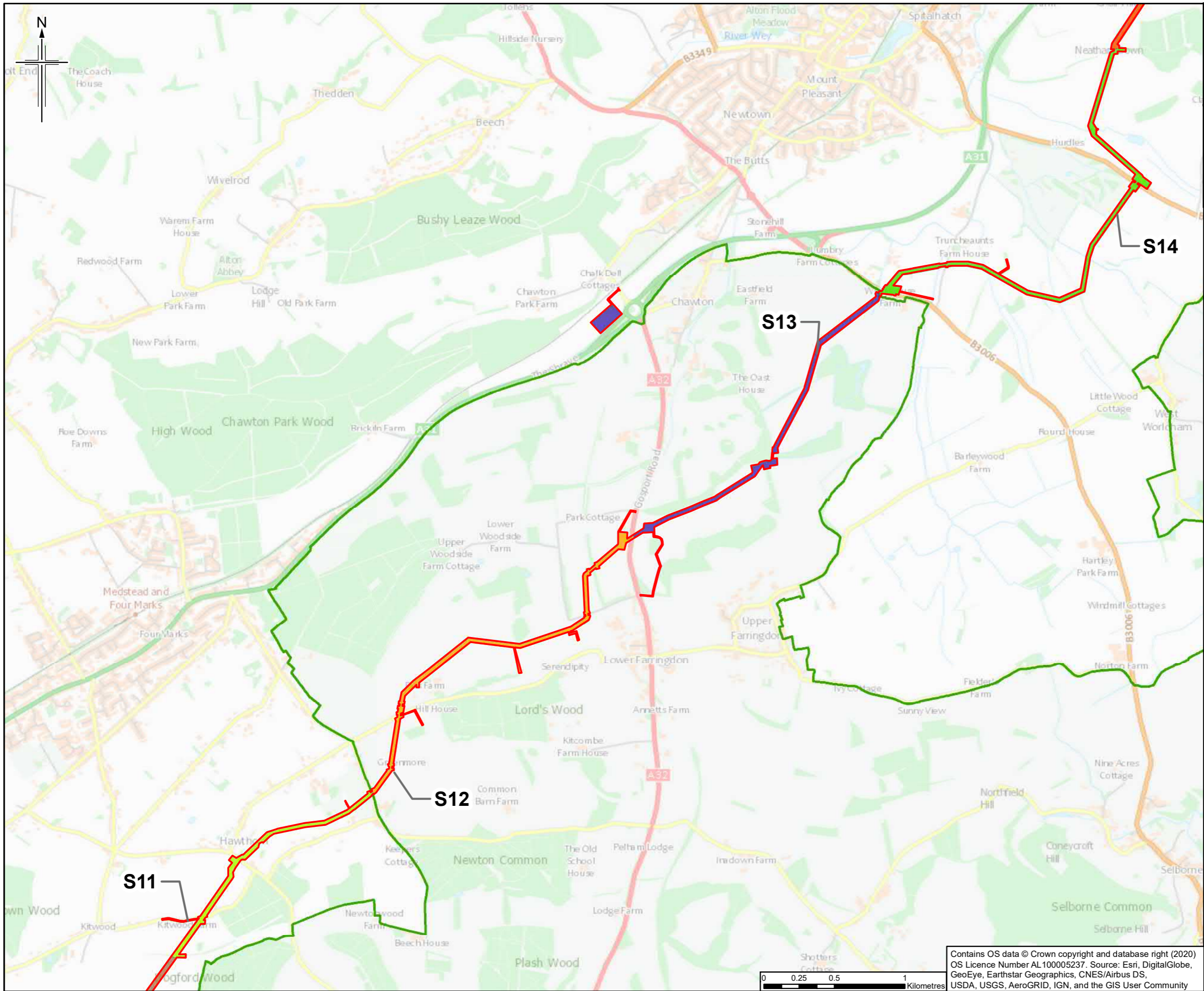
Drawing title  
**ORDER LIMIT STAGES**

|                 |               |              |
|-----------------|---------------|--------------|
| Drawing Status  | For Issue     |              |
| Scale           | 1:25,000 @ A3 | DO NOT SCALE |
| Jacobs No.      | B2325300      |              |
| ProjectWise No. |               |              |
| Drawing number  | Sheet 4 of 13 | Rev 0        |

Contains OS data © Crown copyright and database right (2020)  
 OS Licence Number AL100005237. Source: Esri, DigitalGlobe,  
 GeoEye, Earthstar Geographics, CNES/Airbus DS,  
 USDA, USGS, AeroGRID, IGN, and the GIS User Community







**Legend**

- Order Limits
- South Downs National Park
- S10
- S11
- S12
- S13
- S14
- S15

|      |            |                     |         |         |       |         |
|------|------------|---------------------|---------|---------|-------|---------|
| 0    | 26/11/2020 | For Issue           | RG      | MN      | BM    | PG      |
| Rev. | Rev. Date  | Purpose of revision | OrigDwn | Checked | Rev'd | Apprv'd |

**JACOBS**  
 1180 Epsom Road, Weybridge, Middlesex, TW20 3JF, UK  
 Tel: +44(0)191 946 7000 Fax: +44(0)191 946 7001  
 www.jacobs.com

Client  
 Esso Petroleum Company, Limited  
 Ermyn House,  
 Ermyn Way,  
 Leatherhead,  
 Surrey,  
 KT22 8UX


Project  
**Southampton to London Pipeline Project**

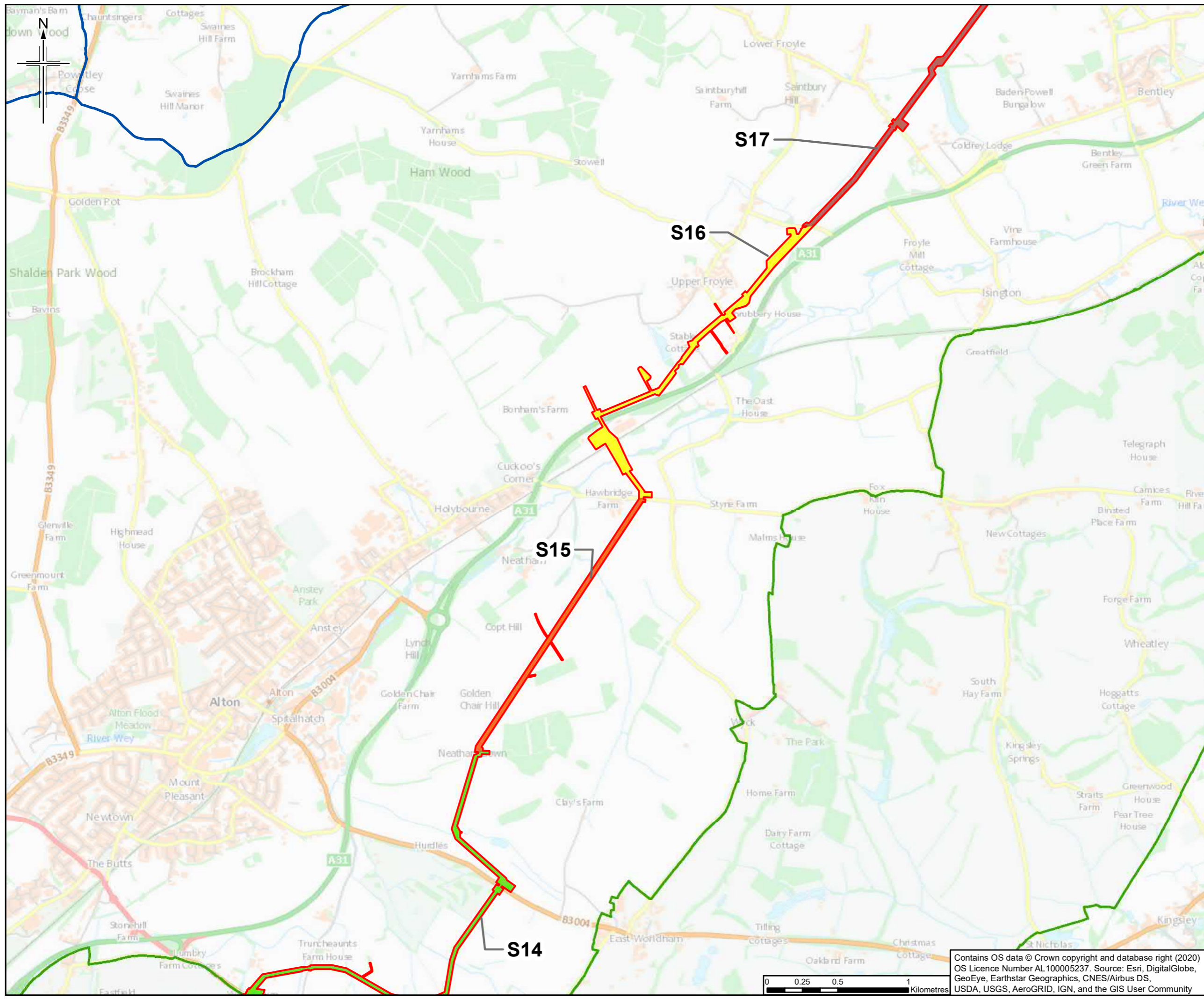
Drawing title  
**ORDER LIMIT STAGES**

|                  |               |              |
|------------------|---------------|--------------|
| Drawing Status   | For Issue     |              |
| Scale            | 1:25,000 @ A3 | DO NOT SCALE |
| Jacobs No.       | B2325300      |              |
| Project/Draw No. | Sheet 5 of 13 |              |

This drawing is not to be used in whole or part other than for the intended purpose and project as defined on this drawing. Refer to the contract for full terms and conditions.

Contains OS data © Crown copyright and database right (2020)  
 OS Licence Number AL100005237. Source: Esri, DigitalGlobe,  
 GeoEye, Earthstar Geographics, CNES/Airbus DS,  
 USDA, USGS, AeroGRID, IGN, and the GIS User Community





**Legend**

- Order Limits
- South Downs National Park
- S13
- S14
- S15
- S16
- S17

| Rev. | Rev. Date  | Purpose of revision | Orig/Dwn | Checkd | Rev'd | Apprv'd |
|------|------------|---------------------|----------|--------|-------|---------|
| 0    | 26/11/2020 | For Issue           | RG       | MN     | BM    | PG      |

**JACOBS**  
 1180 Epsom Road, Weybridge, Middlesex, TW20 2EX, UK  
 Tel: +44(0)181 946 7000 Fax: +44(0)181 946 7001  
 www.jacobs.com


Client  
 Esso Petroleum Company, Limited  
 Ermyn House,  
 Ermyn Way,  
 Leatherhead,  
 Surrey,  
 KT22 8UX

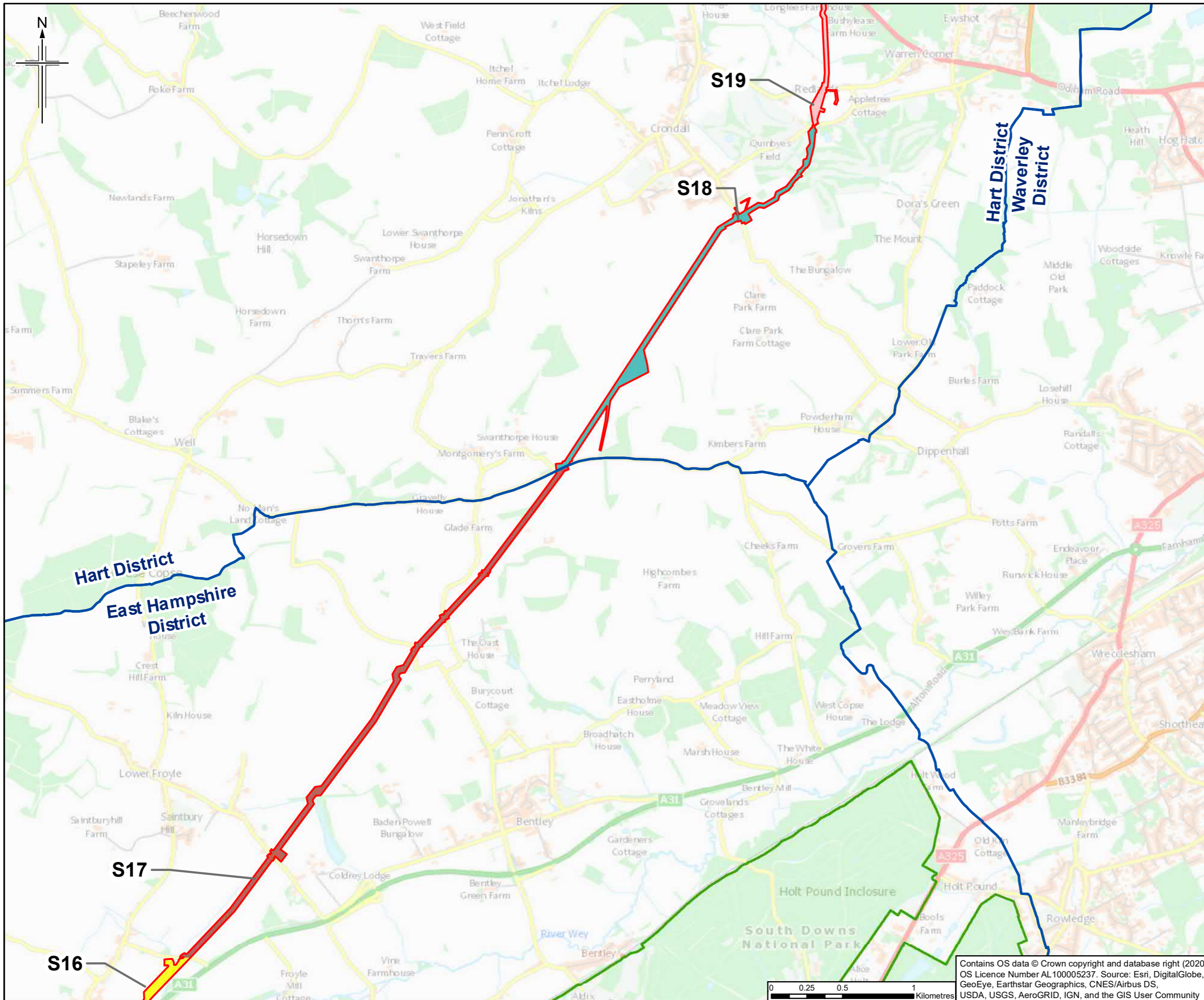
Project  
**Southampton to London Pipeline Project**

Drawing title  
**ORDER LIMIT STAGES**

|                 |               |              |
|-----------------|---------------|--------------|
| Drawing Status  | For Issue     |              |
| Scale           | 1:25,000 @ A3 | DO NOT SCALE |
| Jacobs No.      | B2325300      |              |
| ProjectWise No. |               |              |
| Drawing number  | Sheet 6 of 13 | Rev 0        |

Contains OS data © Crown copyright and database right (2020)  
 OS Licence Number AL100005237. Source: Esri, DigitalGlobe,  
 GeoEye, Earthstar Geographics, CNES/Airbus DS,  
 USDA, USGS, AeroGRID, IGN, and the GIS User Community





**Legend**

- Order Limits
- South Downs National Park
- S16
- S17
- S18
- S19

|      |            |                     |          |        |       |         |
|------|------------|---------------------|----------|--------|-------|---------|
| 0    | 26/11/2020 | For Issue           | RG       | MN     | BM    | PG      |
| Rev. | Rev. Date  | Purpose of revision | Orig/Dwn | Checkd | Rev'd | Apprv'd |

Author  
**JACOBS**  
 1180 Epsom Road, Weybridge, Middlesex, TW20 3EU, UK  
 Tel: +44(0)181 946 7000 Fax: +44(0)181 946 7001  
 www.jacobs.com

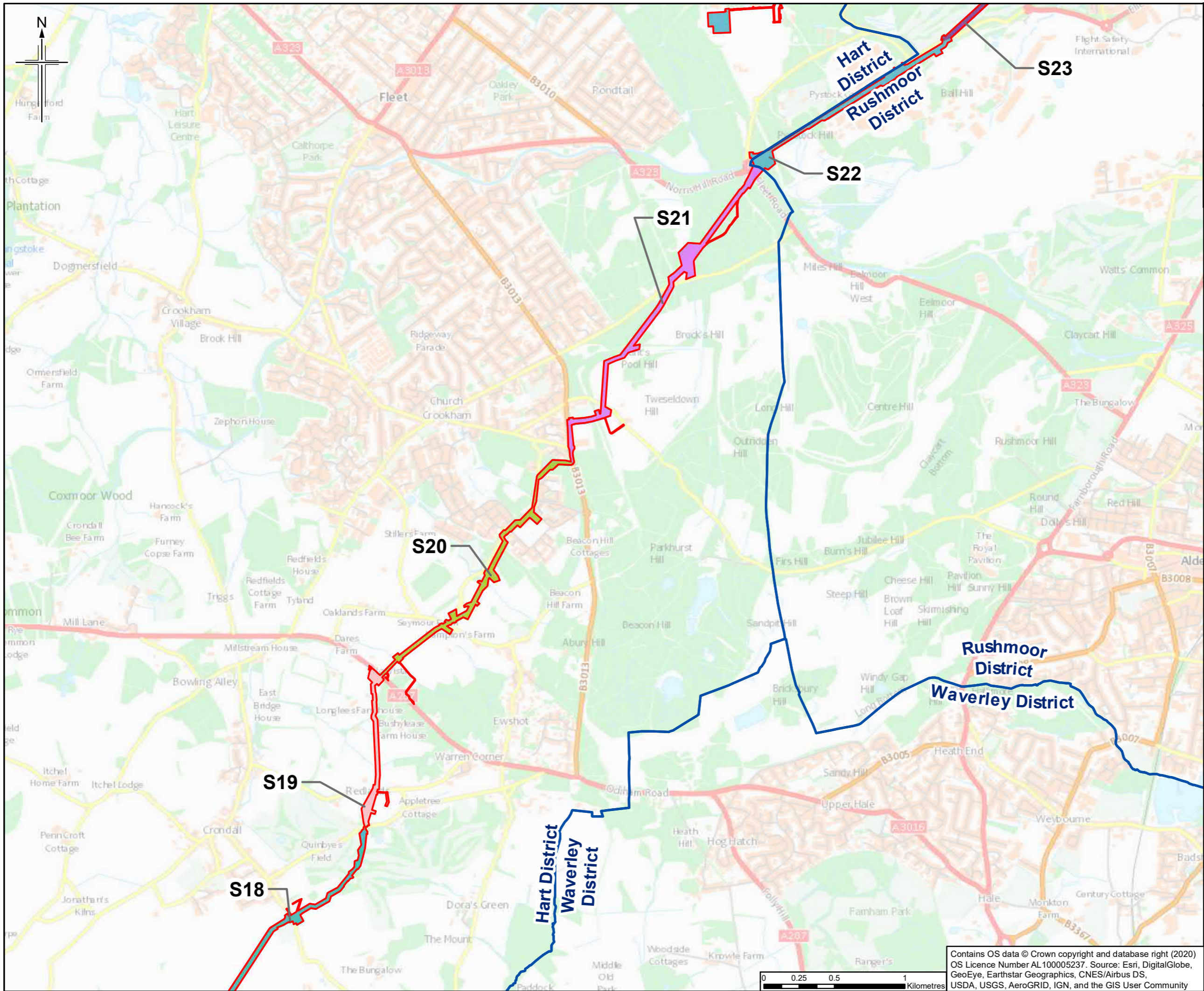
Client  
 Esso Petroleum Company, Limited  
 Ermyn House,  
 Ermyn Way,  
 Leatherhead,  
 Surrey,  
 KT22 8UX

Project  
 Southamton to London Pipeline Project

Drawing title  
**ORDER LIMIT STAGES**

|                   |               |              |
|-------------------|---------------|--------------|
| Drawing Status    | For Issue     |              |
| Scale             | 1:25,000 @ A3 | DO NOT SCALE |
| Jacobs No.        | B2325300      |              |
| Project/Sheet No. | Sheet 7 of 13 | Rev 0        |

Contains OS data © Crown copyright and database right (2020)  
 OS Licence Number AL100005237. Source: Esri, DigitalGlobe,  
 GeoEye, Earthstar Geographics, CNES/Airbus DS,  
 USDA, USGS, AeroGRID, IGN, and the GIS User Community



**Legend**

- Order Limits
- S18
- S19
- S20
- S21
- S22
- S23

|      |            |                     |         |         |       |         |
|------|------------|---------------------|---------|---------|-------|---------|
| Rev. | 26/11/2020 | For Issue           | RG      | MN      | BM    | PG      |
| Rev. |            | Purpose of revision | OrigDwn | Checked | Rev'd | Apprv'd |

**JACOBS**  
 1180 Etkin Road, Weybridge, Middlesex, TW20 2EX, UK  
 Tel: +44(0)191 946 7000 Fax: +44(0)191 946 7001  
 www.jacobs.com

Client  
 Esso Petroleum Company, Limited  
 Ermyn House,  
 Ermyn Way,  
 Leatherhead,  
 Surrey,  
 KT22 8UX

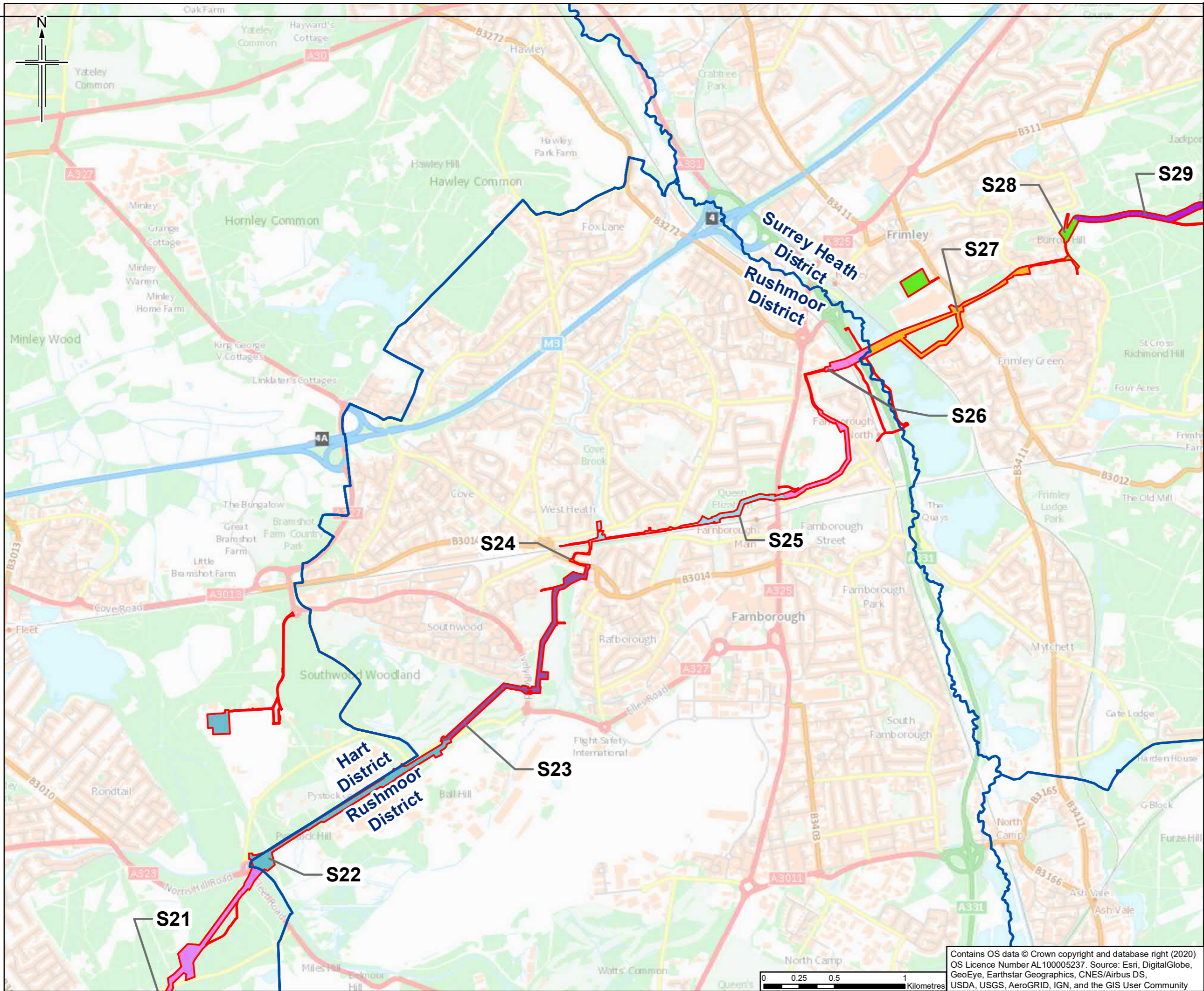
Project  
 Southampton to London Pipeline Project

Drawing title  
**ORDER LIMIT STAGES**

|                 |               |              |
|-----------------|---------------|--------------|
| Drawing Status  | For Issue     |              |
| Scale           | 1:25,000 @ A3 | DO NOT SCALE |
| Jacobs No.      | B2325300      |              |
| ProjectWise No. |               |              |

Drawing number **Sheet 8 of 13** Rev **0**  
 This drawing is not to be used in whole or part other than for the intended purpose and project as defined on this drawing. Refer to the contract for full terms and conditions.

Contains OS data © Crown copyright and database right (2020)  
 OS Licence Number AL100005237. Source: Esri, DigitalGlobe,  
 GeoEye, Earthstar Geographics, CNES/Airbus DS,  
 USDA, USGS, AeroGRID, IGN, and the GIS User Community



- Legend**
- Order Limits
  - S21
  - S22
  - S23
  - S24
  - S25
  - S26
  - S27
  - S28
  - S29

|      |            |                     |          |        |       |        |
|------|------------|---------------------|----------|--------|-------|--------|
| 0    | 26/11/2020 | For Issue           | RG       | MN     | BM    | PG     |
| Rev. | Rev. Date  | Purpose of revision | Orig/Dwn | Checkd | Rev'd | Appr'd |

**JACOBS**  
 1180 Etkin Road, Weybridge, Middlesex, TW20 3EU, UK  
 Tel: +44(0)1919 946 7000 Fax: +44(0)1919 946 7001  
 www.jacobs.com

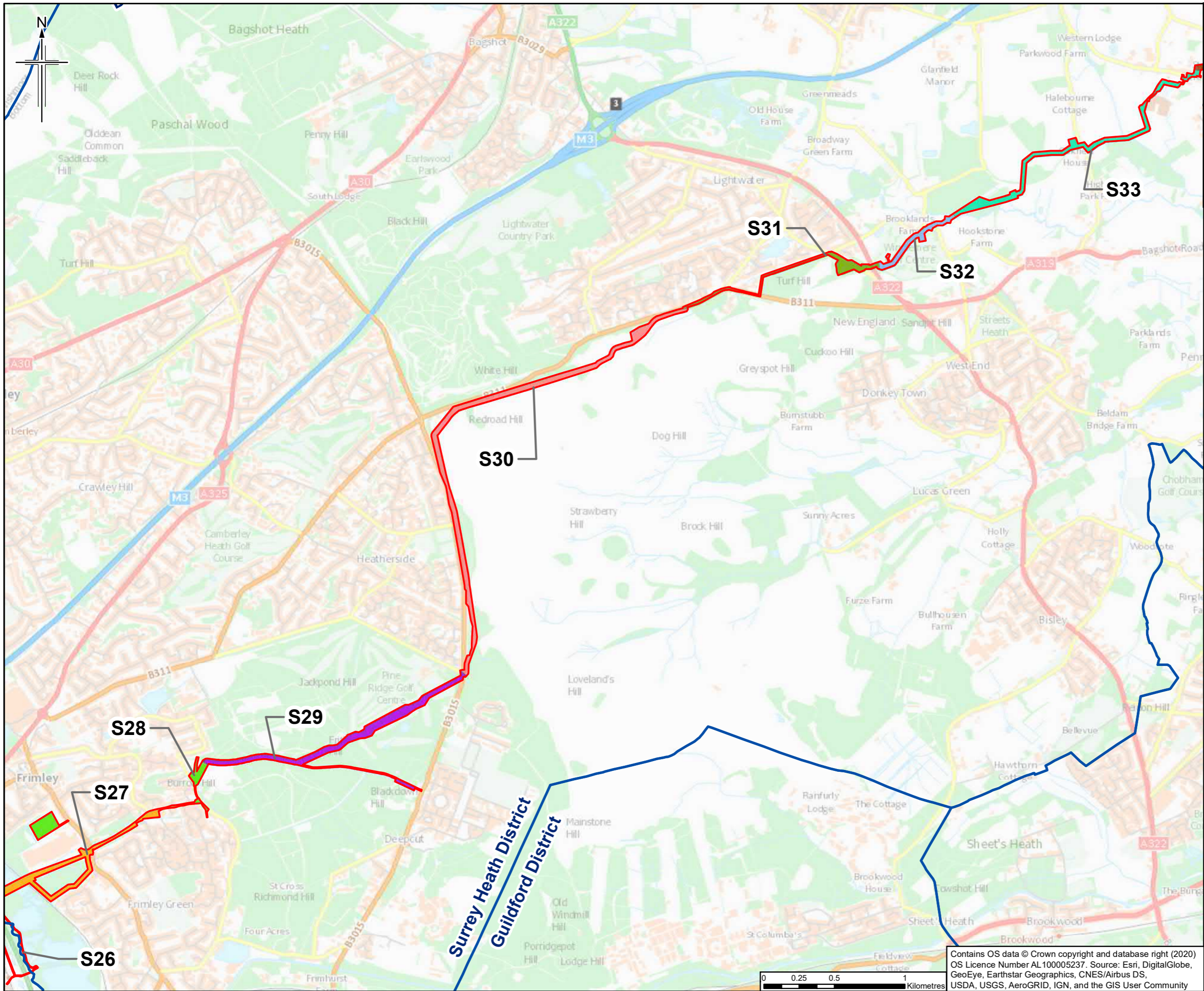
Client  
 Esso Petroleum Company, Limited  
 Ermyn House,  
 Ermyn Way,  
 Leatherhead,  
 Surrey,  
 KT22 8UX

Project  
**Southampton to London Pipeline Project**

Drawing title  
**ORDER LIMIT STAGES**

|                 |               |              |
|-----------------|---------------|--------------|
| Drawing Status  | For Issue     |              |
| Scale           | 1:25,000 @ A3 | DO NOT SCALE |
| Jacobs No.      | B2325300      |              |
| ProjectWise No. | Sheet 9 of 13 |              |
| Drawing number  | Rev           | 0            |

Contains OS data © Crown copyright and database right (2020)  
 OS Licence Number AL100005237. Source: Esri, DigitalGlobe,  
 GeoEye, Earthstar Geographics, CNES/Airbus DS,  
 USDA, USGS, AeroGRID, IGN, and the GIS User Community



- Legend**
- Order Limits
  - S26
  - S27
  - S28
  - S29
  - S30
  - S31
  - S32
  - S33
  - S34

|      |            |                     |         |         |       |         |
|------|------------|---------------------|---------|---------|-------|---------|
| 0    | 26/11/2020 | For Issue           | RG      | MN      | BM    | PG      |
| Rev. | Rev. Date  | Purpose of revision | OrigDwn | Checked | Rev'd | Apprv'd |

**JACOBS**  
 1180 Exeats Road, Weybridge, Middlesex, TW20 2EX, UK  
 Tel: +44(0)1919 946 7000 Fax: +44(0)1919 946 7001  
 www.jacobs.com


Client  
 Esso Petroleum Company, Limited  
 Ermyn House,  
 Ermyn Way,  
 Leatherhead,  
 Surrey,  
 KT22 8UX

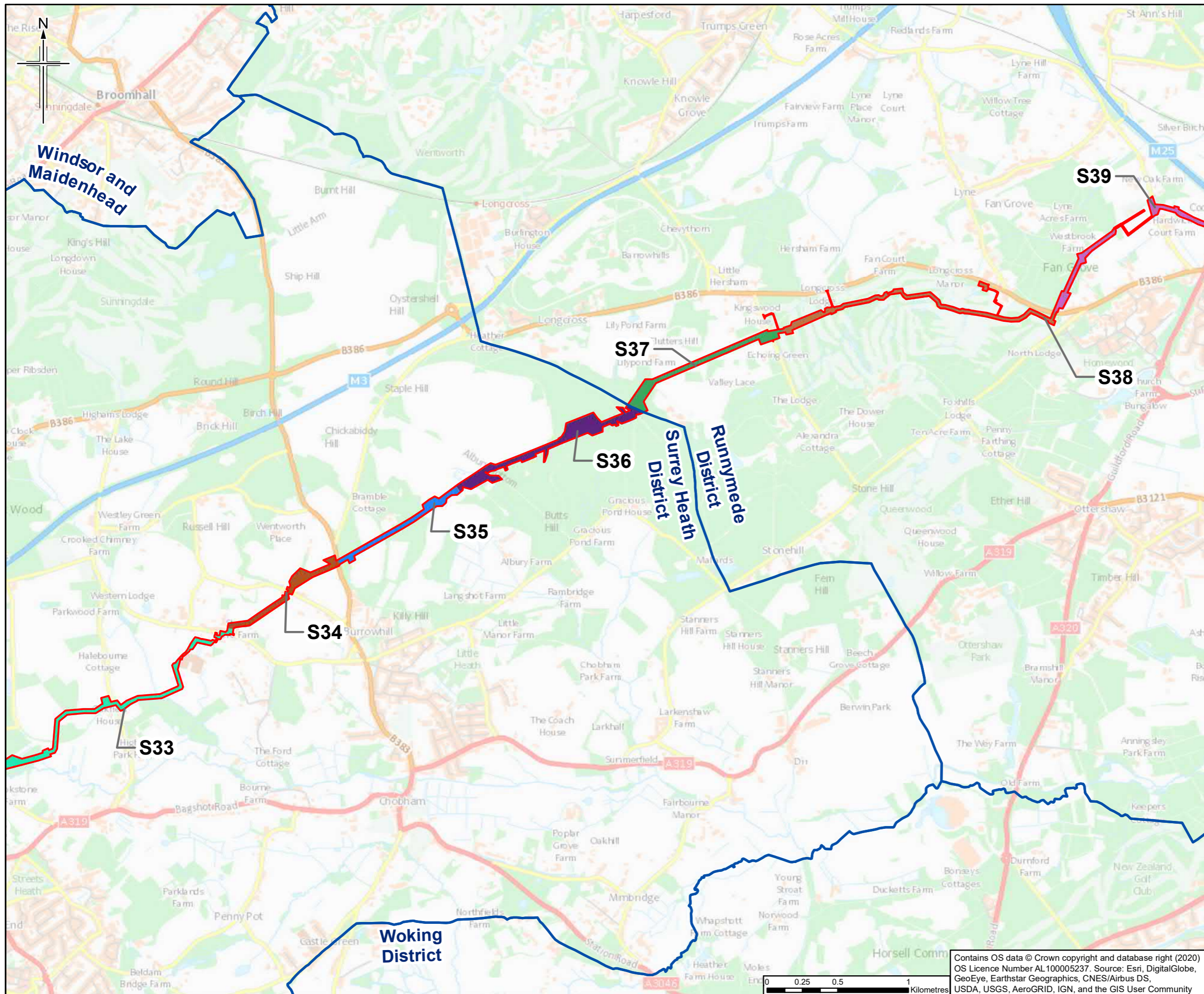
Project  
 Southampton to London Pipeline Project

Drawing title  
**ORDER LIMIT STAGES**

|                 |                |              |
|-----------------|----------------|--------------|
| Drawing Status  | For Issue      |              |
| Scale           | 1:25,000 @ A3  | DO NOT SCALE |
| Jacobs No.      | B2325300       |              |
| ProjectWise No. | Sheet 10 of 13 |              |
| Drawing number  | Sheet 10 of 13 | Rev 0        |

Contains OS data © Crown copyright and database right (2020)  
 OS Licence Number AL100005237. Source: Esri, DigitalGlobe,  
 GeoEye, Earthstar Geographics, CNES/Airbus DS,  
 USDA, USGS, AeroGRID, IGN, and the GIS User Community





**Legend**

- Order Limits
- S33
- S34
- S35
- S36
- S37
- S38
- S39

|      |            |                     |          |        |       |         |
|------|------------|---------------------|----------|--------|-------|---------|
| 0    | 26/11/2020 | For Issue           | RG       | MN     | BM    | PG      |
| Rev. | Rev. Date  | Purpose of revision | Orig/Dwn | Checkd | Rev'd | Apprv'd |

**JACOBS**  
 1180 Epsom Road, Weybridge, Middlesex, TW20 3EU, UK  
 Tel: +44(0)191 946 7000 Fax: +44(0)191 946 7001  
 www.jacobs.com


Client  
 Esso Petroleum Company, Limited  
 Ermyn House,  
 Ermyn Way,  
 Leatherhead,  
 Surrey,  
 KT22 8UX

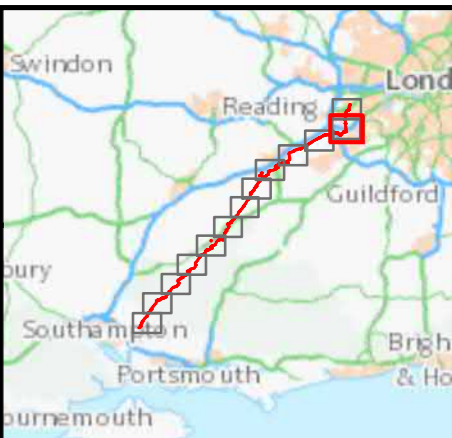
Project  
**Southampton to London Pipeline Project**

Drawing title  
**ORDER LIMIT STAGES**

|                 |                |              |
|-----------------|----------------|--------------|
| Drawing Status  | For Issue      |              |
| Scale           | 1:25,000 @ A3  | DO NOT SCALE |
| Jacobs No.      | B2325300       |              |
| ProjectWise No. |                |              |
| Drawing number  | Sheet 11 of 13 | Rev 0        |

Contains OS data © Crown copyright and database right (2020)  
 OS Licence Number AL100005237. Source: Esri, DigitalGlobe,  
 GeoEye, Earthstar Geographics, CNES/Airbus DS,  
 USDA, USGS, AeroGRID, IGN, and the GIS User Community





**Legend**

- Order Limits
- S38
- S39
- S40
- S41
- S42
- S43
- S44

|      |            |                     |          |        |       |         |
|------|------------|---------------------|----------|--------|-------|---------|
| 0    | 26/11/2020 | For Issue           | RG       | MN     | BM    | PG      |
| Rev. | Rev. Date  | Purpose of revision | Orig/Dwn | Checkd | Rev'd | Apprv'd |

**JACOBS**  
 1180 Eskdale Road, Weybridge, Middlesex, TW20 2JX, UK  
 Tel: +44(0)181 946 7000 Fax: +44(0)181 946 7001  
 www.jacobs.com


Client  
 Esso Petroleum Company, Limited  
 Ermyn House,  
 Ermyn Way,  
 Leatherhead,  
 Surrey,  
 KT22 8UX

Project  
**Southampton to London Pipeline Project**

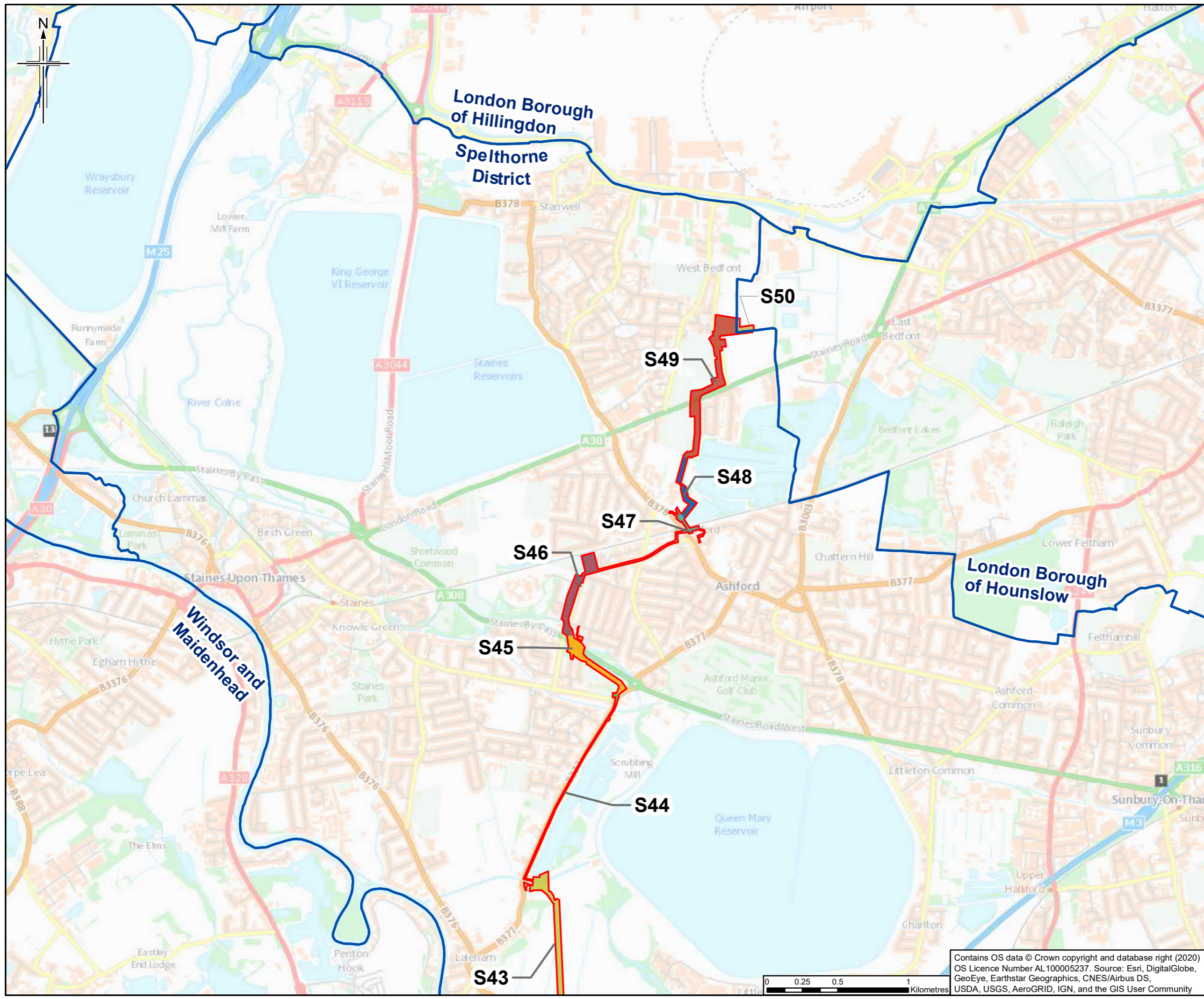
Drawing title  
**ORDER LIMIT STAGES**

|                 |                |              |
|-----------------|----------------|--------------|
| Drawing Status  | For Issue      |              |
| Scale           | 1:25,000 @ A3  | DO NOT SCALE |
| Jacobs No.      | B2325300       |              |
| ProjectWise No. | Sheet 12 of 13 |              |
| Drawing number  | Rev 0          |              |

Contains OS data © Crown copyright and database right (2020)  
 OS Licence Number AL100005237. Source: Esri, DigitalGlobe,  
 GeoEye, Earthstar Geographics, CNES/Airbus DS,  
 USDA, USGS, AeroGRID, IGN, and the GIS User Community







**Legend**

- Order Limits
- S43
- S44
- S45
- S46
- S47
- S48
- S49
- S50

|      |            |                     |          |        |       |         |
|------|------------|---------------------|----------|--------|-------|---------|
| 0    | 26/11/2020 | For Issue           | RG       | MN     | BM    | PG      |
| Rev. | Rev. Date  | Purpose of revision | Orig/Dwn | Checkd | Rev'd | Apprv'd |

**JACOBS**  
 1180 Epsom Road, Weybridge, Middlesex, TW20 2EX, UK  
 Tel: +44(0)191 946 7000 Fax: +44(0)191 946 7001  
 www.jacobs.com


Client  
 Esso Petroleum Company, Limited  
 Ermyn House,  
 Ermyn Way,  
 Leatherhead,  
 Surrey,  
 KT22 8UX

Project  
 Southampton to London Pipeline Project

Drawing title  
**ORDER LIMIT STAGES**

|                 |                |              |
|-----------------|----------------|--------------|
| Drawing Status  | For Issue      |              |
| Scale           | 1:25,000 @ A3  | DO NOT SCALE |
| Jacobs No.      | B2325300       |              |
| ProjectWise No. |                |              |
| Drawing number  | Sheet 13 of 13 | Rev 0        |

Contains OS data © Crown copyright and database right (2020)  
 OS Licence Number AL100005237. Source: Esri, DigitalGlobe,  
 GeoEye, Earthstar Geographics, CNES/Airbus DS,  
 USDA, USGS, AeroGRID, IGN, and the GIS User Community





## **Appendix 2 – Phasing of Works**



# Phasing of works – Eastleigh

| Construction Work Area                      | 2021 |     |     |     |     | 2022 |     |     |     |     |     |     |     |     |     |     |     | 2023 |     |     |     |     |     |     |     |     |     |
|---|------|-----|-----|-----|-----|------|-----|-----|-----|-----|-----|-----|-----|-----|-----|-----|-----|------|-----|-----|-----|-----|-----|-----|-----|-----|-----|
|   | Aug  | Sep | Oct | Nov | Dec | Jan  | Feb | Mar | Apr | May | Jun | Jul | Aug | Sep | Oct | Nov | Dec | Jan  | Feb | Mar | Apr | May | Jun | Jul | Aug | Sep | Oct |
| Maddoxford Lane South                       |      |     |     |     |     |      | VC  |     |     |     |     |     |     |     |     | SE  |     |      |     |     |     |     |     |     |     |     |     |
| Compound 4A off Maddoxford Lane             |      |     |     |     |     |      |     |     |     |     |     |     |     |     |     |     |     |      |     |     |     |     |     |     |     |     |     |
| Maddoxford Lane to Ford Lake Stream         |      |     |     |     |     |      | VC  |     |     |     |     |     |     |     |     | SE  |     |      |     |     |     |     |     |     |     |     |     |
| TC01 Trenchless Crossing - Ford Lake Stream |      |     |     |     |     |      |     |     |     |     |     |     |     |     |     |     |     |      |     |     |     |     |     |     |     |     |     |

**Key**

- Advanced works / ecology mitigation
- ST** Strimming
- VC** Tree and Hedge Clearance
- Trenchless crossing including work area and access
- Open cut works rural / semi rural
- Open cut streetworks
- Compound in use
- Reinstatement
- SE** Seeding
- PL** Planting

**i**
 We are now releasing a local, area specific timeline for installation. This gives an indication of when we expect to be working in each area. We'll let you know at least two months in advance of any work starting and provide further detail of expected duration. Since we are currently progressing detailed design, the timetable may be subject to some additional change as we finalise our plans and work to reduce overall disruption during construction. Please be assured that if our plans change, we'll keep you informed. Once the pipeline is buried, it will be a quiet neighbour.



# Phasing of works – Winchester

| Construction Work Area                      | 2021 |     |     |     |     | 2022 |     |     |     |     |     |     |     |     |     |     |     | 2023 |     |     |     |     |     |     |     |     |     |
|---|------|-----|-----|-----|-----|------|-----|-----|-----|-----|-----|-----|-----|-----|-----|-----|-----|------|-----|-----|-----|-----|-----|-----|-----|-----|-----|
|   | Aug  | Sep | Oct | Nov | Dec | Jan  | Feb | Mar | Apr | May | Jun | Jul | Aug | Sep | Oct | Nov | Dec | Jan  | Feb | Mar | Apr | May | Jun | Jul | Aug | Sep | Oct |
| TC01 Trenchless Crossing - Ford Lake Stream |      |     |     |     |     |      |     |     |     |     |     |     |     |     |     |     |     |      |     |     |     |     |     |     |     |     |     |
| Ford Lake Stream to Gregory Lane            |      |     |     |     |     |      | VC  |     |     |     |     |     |     |     |     |     |     |      |     |     |     |     |     |     |     |     |     |
| Compound 4B off Gregory Lane (South)        |      |     |     |     |     |      |     |     |     |     |     |     |     |     |     |     |     |      |     |     |     |     |     |     |     |     |     |
| Compound 4C off Gregory Lane (North)        |      |     |     |     |     |      |     |     |     |     |     |     |     |     |     |     |     |      |     |     |     |     |     |     |     |     |     |
| Gregory Lane to Mincingfield Lane           |      |     |     |     |     |      | VC  |     |     |     |     |     |     |     |     |     |     |      |     |     |     |     |     |     |     |     |     |
| Mincingfield Lane to Wintershill            |      |     |     |     |     |      | VC  |     |     |     |     |     |     |     |     |     |     |      |     |     |     |     |     |     |     |     |     |
| Compound 4D off Wintershill                 |      |     |     |     |     |      |     |     |     |     |     |     |     |     |     |     |     |      |     |     |     |     |     |     |     |     |     |
| Wintershill to Winchester Road              |      |     |     |     |     |      | VC  |     |     |     |     |     |     |     |     |     |     |      |     |     |     |     |     |     |     |     |     |

**Key**

- Advanced works / ecology mitigation
- ST** Strimming
- VC** Tree and Hedge Clearance
- Trenchless crossing including work area and access
- Open cut works rural / semi rural
- Open cut streetworks
- Compound in use
- Reinstatement
- SE** Seeding
- PL** Planting

**i**
 We are now releasing a local, area specific timeline for installation. This gives an indication of when we expect to be working in each area. We'll let you know at least two months in advance of any work starting and provide further detail of expected duration. Since we are currently progressing detailed design, the timetable may be subject to some additional change as we finalise our plans and work to reduce overall disruption during construction. Please be assured that if our plans change, we'll keep you informed. Once the pipeline is buried, it will be a quiet neighbour.



# Phasing of works – South Downs National Park Authority

| Construction Work Area                           | 2021 |     |     |     |     | 2022 |     |     |     |     |     |     |     |     |     |     |     | 2023 |     |     |     |     |     |     |     |     |     |  |
|--|------|-----|-----|-----|-----|------|-----|-----|-----|-----|-----|-----|-----|-----|-----|-----|-----|------|-----|-----|-----|-----|-----|-----|-----|-----|-----|--|
|  | Aug  | Sep | Oct | Nov | Dec | Jan  | Feb | Mar | Apr | May | Jun | Jul | Aug | Sep | Oct | Nov | Dec | Jan  | Feb | Mar | Apr | May | Jun | Jul | Aug | Sep | Oct |  |
| Compound 4E off Winchester Road                  |      |     |     |     |     |      |     |     |     |     |     |     |     |     |     |     |     |      |     |     |     |     |     |     |     |     |     |  |
| Winchester Road to Stake's Lane                  |      |     |     |     |     | VC   |     |     |     |     |     |     |     |     |     |     |     |      |     |     |     |     |     |     |     |     |     |  |
| TC02 Trenchless Crossing - Stake's Lane          |      |     |     |     |     |      |     |     |     |     |     |     |     |     |     |     |     |      |     |     |     |     |     |     |     |     |     |  |
| Stakes Lane to Wheely Down Farm Lane             |      |     |     |     |     | VC   |     |     |     |     |     |     |     |     |     |     |     |      |     |     |     |     |     |     |     |     |     |  |
| Compound 4G off Kilmeston Road (South)           |      |     |     |     |     |      |     |     |     |     |     |     |     |     |     |     |     |      |     |     |     |     |     |     |     |     |     |  |
| Compound 4H off Kilmeston Road (North)           |      |     |     |     |     |      |     |     |     |     |     |     |     |     |     |     |     |      |     |     |     |     |     |     |     |     |     |  |
| Wheely Down Farm Lane to Petersfield Road A272   |      |     |     |     |     | VC   |     |     |     |     |     |     |     |     |     |     |     |      |     |     |     |     |     |     |     |     |     |  |
| Compound 4I at Brockwood Bottom                  |      |     |     |     |     |      |     |     |     |     |     |     |     |     |     |     |     |      |     |     |     |     |     |     |     |     |     |  |
| Compound 4J off Petersfield Road A272 (South)    |      |     |     |     |     |      |     |     |     |     |     |     |     |     |     |     |     |      |     |     |     |     |     |     |     |     |     |  |
| TC04 Trenchless Crossing - A272 Petersfield Road |      |     |     |     |     |      |     |     |     |     |     |     |     |     |     |     |     |      |     |     |     |     |     |     |     |     |     |  |
| Compound 4K off Petersfield Road A272 (North)    |      |     |     |     |     |      |     |     |     |     |     |     |     |     |     |     |     |      |     |     |     |     |     |     |     |     |     |  |
| Petersfield Road A272 to Tithelands Lane         |      |     |     |     |     |      |     |     |     |     |     |     |     |     |     |     |     |      |     |     |     |     |     |     |     |     |     |  |
| Tithelands Lane to Stapley Lane                  |      |     |     |     |     |      |     |     |     |     |     |     |     |     |     |     |     |      |     |     |     |     |     |     |     |     |     |  |
| Stapley Lane to Petersfield Road                 |      |     |     |     |     |      |     |     |     |     |     |     |     |     |     |     |     |      |     |     |     |     |     |     |     |     |     |  |
| Headmore Lane to Gosport Road A32                |      |     |     |     |     |      |     |     |     |     |     |     |     |     |     |     |     |      |     |     |     |     |     |     |     |     |     |  |
| Compound 4N off Gosport Road A32                 |      |     |     |     |     |      |     |     |     |     |     |     |     |     |     |     |     |      |     |     |     |     |     |     |     |     |     |  |
| Trenchless Crossing TC006 - Gosport Road A32     |      |     |     |     |     |      |     |     |     |     |     |     |     |     |     |     |     |      |     |     |     |     |     |     |     |     |     |  |
| Gosport Road A32 to Selborne Road                |      |     |     |     |     |      |     |     |     |     |     |     |     |     |     |     |     |      |     |     |     |     |     |     |     |     |     |  |

**Key**

- Advanced works / ecology mitigation
- ST** Strimming
- VC** Tree and Hedge Clearance
- Trenchless crossing including work area and access
- Open cut works rural / semi rural
- Open cut streetworks
- Compound in use
- Reinstatement
- SE** Seeding
- PL** Planting

**i**
 We are now releasing a local, area specific timeline for installation. This gives an indication of when we expect to be working in each area. We'll let you know at least two months in advance of any work starting and provide further detail of expected duration. Since we are currently progressing detailed design, the timetable may be subject to some additional change as we finalise our plans and work to reduce overall disruption during construction. Please be assured that if our plans change, we'll keep you informed. Once the pipeline is buried, it will be a quiet neighbour.



# Phasing of works – East Hampshire

| Construction Work Area                       | 2021 |     |     |     |     | 2022 |     |     |     |     |     |     |     |     |     |     |     | 2023 |     |     |     |     |     |     |     |     |     |    |
|--|------|-----|-----|-----|-----|------|-----|-----|-----|-----|-----|-----|-----|-----|-----|-----|-----|------|-----|-----|-----|-----|-----|-----|-----|-----|-----|----|
|  | Aug  | Sep | Oct | Nov | Dec | Jan  | Feb | Mar | Apr | May | Jun | Jul | Aug | Sep | Oct | Nov | Dec | Jan  | Feb | Mar | Apr | May | Jun | Jul | Aug | Sep | Oct |    |
| Stapley Lane to Petersfield Road             |      |     |     |     |     |      | VC  |     |     |     |     |     |     |     |     |     |     |      |     |     | PL  |     |     |     |     |     |     | SE |
| Trenchless Crossing TC005 - Petersfield Road |      |     |     |     |     |      |     |     |     |     |     |     |     |     |     |     |     |      |     |     |     |     |     |     |     |     |     |    |
| Compound 4L off Petersfield Road             |      |     |     |     |     |      |     |     |     |     |     |     |     |     |     |     |     |      |     |     |     |     |     |     |     |     |     |    |
| Petersfield Road to Kitwood Lane             |      |     |     |     |     |      | VC  |     |     |     |     |     |     |     |     |     |     |      |     |     | PL  |     |     |     |     |     |     | SE |
| Kitwood Lane to Hawthorn Road                |      |     |     |     |     |      | VC  |     |     |     |     |     |     |     |     |     |     |      |     |     | PL  |     |     |     |     |     |     | SE |
| Compound 4M off Hawthorne Road               |      |     |     |     |     |      |     |     |     |     |     |     |     |     |     |     |     |      |     |     |     |     |     |     |     |     |     |    |
| Hawthorn Road to Headmore Lane               |      |     |     |     |     |      | VC  |     |     |     |     |     |     |     |     |     |     |      |     |     | PL  |     |     |     |     |     |     | SE |
| Compound 4O off Selborne Road                |      |     |     |     |     |      |     |     |     |     |     |     |     |     |     |     |     |      |     |     |     |     |     |     |     |     |     |    |
| Selborne Road to Caker's Lane                |      |     |     |     |     |      | VC  |     |     |     |     |     |     |     |     |     |     |      |     |     | PL  |     |     |     |     |     |     |    |
| Trenchless Crossing TC007 - Caker's Lane     |      |     |     |     |     |      |     |     |     |     |     |     |     |     |     |     |     |      |     |     |     |     |     |     |     |     |     |    |
| Compound 4P off Caker's Lane                 |      |     |     |     |     |      |     |     |     |     |     |     |     |     |     |     |     |      |     |     |     |     |     |     |     |     |     |    |
| Caker's Lane to Binsted Road                 |      |     |     |     |     |      |     |     |     |     |     |     |     |     |     |     |     |      |     |     | PL  |     |     |     |     |     |     |    |
| Compound 4Q off Binsted Road                 |      |     |     |     |     |      |     |     |     |     |     |     |     |     |     |     |     |      |     |     |     |     |     |     |     |     |     |    |
| Binsted Road to River Wey                    |      |     |     |     |     |      | VC  |     |     |     |     |     |     |     |     |     |     |      |     |     | PL  |     |     |     |     |     |     |    |
| Trenchless Crossing TC008a - River Wey       |      |     |     |     |     |      |     |     |     |     |     |     |     |     |     |     |     |      |     |     |     |     |     |     |     |     |     |    |
| Trenchless Crossing TC008b - Railway Line    |      |     |     |     |     |      |     |     |     |     |     |     |     |     |     |     |     |      |     |     |     |     |     |     |     |     |     |    |
| Compound 4R off Alton Bypass A31             |      |     |     |     |     |      |     |     |     |     |     |     |     |     |     |     |     |      |     |     |     |     |     |     |     |     |     |    |
| Trenchless Crossing TC009 - Alton Bypass A31 |      |     |     |     |     |      |     |     |     |     |     |     |     |     |     |     |     |      |     |     |     |     |     |     |     |     |     |    |
| Alton Bypass A31 to Unnamed Road (Froyle)    |      |     |     |     |     |      |     |     |     |     |     |     |     |     |     |     |     |      |     |     | PL  |     |     |     |     |     |     |    |
| Compound 4S off Unnamed Road (Froyle)        |      |     |     |     |     |      |     |     |     |     |     |     |     |     |     |     |     |      |     |     |     |     |     |     |     |     |     |    |
| Unnamed Road (Froyle) to Froyle Road         |      |     |     |     |     |      |     |     |     |     |     |     |     |     |     |     |     |      |     |     | PL  |     |     |     |     |     |     |    |
| Compound 4T off Froyle Road                  |      |     |     |     |     |      |     |     |     |     |     |     |     |     |     |     |     |      |     |     |     |     |     |     |     |     |     |    |
| Froyle Road to Dippenhall Road               |      |     |     |     |     |      |     |     |     |     |     |     |     |     |     |     |     |      |     |     |     |     |     |     |     |     |     |    |
| Chawton Logistics Hub                        |      |     |     |     |     |      |     |     |     |     |     |     |     |     |     |     |     |      |     |     |     |     |     |     |     |     |     |    |

- Key**
- Advanced works / ecology mitigation
  - ST** Strimming
  - VC** Tree and Hedge Clearance
  - Trenchless crossing including work area and access
  - Open cut works rural / semi rural
  - Open cut streetworks
  - Compound in use
  - Reinstatement
  - SE** Seeding
  - PL** Planting

We are now releasing a local, area specific timeline for installation. This gives an indication of when we expect to be working in each area. We'll let you know at least two months in advance of any work starting and provide further detail of expected duration. Since we are currently progressing detailed design, the timetable may be subject to some additional change as we finalise our plans and work to reduce overall disruption during construction. Please be assured that if our plans change, we'll keep you informed. Once the pipeline is buried, it will be a quiet neighbour.





# Phasing of works – Hart

| Construction Work Area  | 2021 |     |     |     |     | 2022 |     |     |     |     |     |     |     |     |     |     |     | 2023 |     |     |     |     |     |     |     |     |     |  |
|---|------|-----|-----|-----|-----|------|-----|-----|-----|-----|-----|-----|-----|-----|-----|-----|-----|------|-----|-----|-----|-----|-----|-----|-----|-----|-----|--|
|   | Aug  | Sep | Oct | Nov | Dec | Jan  | Feb | Mar | Apr | May | Jun | Jul | Aug | Sep | Oct | Nov | Dec | Jan  | Feb | Mar | Apr | May | Jun | Jul | Aug | Sep | Oct |  |
| Dippenhall Road to Dippenhall Street                            |      |     |     |     | VC  |      |     |     |     |     |     |     |     |     |     |     |     |      |     |     |     |     |     |     |     |     |     |  |
| Compound 4U off Dippenhall Street                               |      |     |     |     |     |      |     |     |     |     |     |     |     |     |     |     |     |      |     |     |     |     |     |     |     |     |     |  |
| Dippenhall Street to Heath Lane                                 |      |     |     |     |     |      | VC  |     |     |     |     |     |     |     |     |     |     |      |     |     |     |     |     |     |     |     |     |  |
| Heath lane to Redlands Lane                                     |      |     |     |     | VC  |      |     |     |     |     |     |     |     |     |     |     |     |      |     |     |     |     |     |     |     |     |     |  |
| Redlands Lane to Ewshot Hill A287                               |      |     |     |     | VC  |      |     |     |     |     |     |     |     |     |     |     |     |      |     |     |     |     |     |     |     |     |     |  |
| Compound 4V off Ewshot Hill A287                                |      |     |     |     |     |      |     |     |     |     |     |     |     |     |     |     |     |      |     |     |     |     |     |     |     |     |     |  |
| Trenchless Crossing TC010 - Ewshot Hill A287                    |      |     |     |     |     |      |     |     |     |     |     |     |     |     |     |     |     |      |     |     |     |     |     |     |     |     |     |  |
| Ewshot Hill A287 to Naishes Lane                                |      |     |     |     |     | VC   |     |     |     |     |     |     |     |     |     |     |     |      |     |     |     |     |     |     |     |     |     |  |
| Compound 4X off Ewshot Lane                                     |      |     |     |     |     |      |     |     |     |     |     |     |     |     |     |     |     |      |     |     |     |     |     |     |     |     |     |  |
| Naishes Lane  |      |     |     |     |     |      |     |     |     |     |     |     |     |     |     |     |     |      |     |     |     |     |     |     |     |     |     |  |
| Compound 4Y off Naishes Lane                                    |      |     |     |     |     |      |     |     |     |     |     |     |     |     |     |     |     |      |     |     |     |     |     |     |     |     |     |  |
| Wakefords Copse   |      |     |     |     |     | VC   |     |     |     |     |     |     |     |     |     |     |     |      |     |     |     |     |     |     |     |     |     |  |
| Beacon Hill Road  |      |     |     |     |     |      |     |     |     |     |     |     |     |     |     |     |     |      |     |     |     |     |     |     |     |     |     |  |
| Peter Driver Sports Ground                                      |      |     |     |     |     | VC   |     |     |     |     |     |     |     |     |     |     |     |      |     |     |     |     |     |     |     |     |     |  |
| Compound 4Z off Bourley Road                                    |      |     |     |     |     |      |     |     |     |     |     |     |     |     |     |     |     |      |     |     |     |     |     |     |     |     |     |  |
| Tweseldown to Fleet Road A323                                   |      |     |     |     | VC  |      |     |     |     |     |     |     |     |     |     |     |     |      |     |     |     |     |     |     |     |     |     |  |
| Trenchless Crossing TC011/12 Bourley and Long Valley            |      |     |     |     | VC  |      |     |     |     |     |     |     |     |     |     |     |     |      |     |     |     |     |     |     |     |     |     |  |
| Trenchless Crossing TC013 - Fleet Road A323 & Basingstoke Canal |      |     |     |     | VC  |      |     |     |     |     |     |     |     |     |     |     |     |      |     |     |     |     |     |     |     |     |     |  |
| Hartland Park Logistics Hub                                     |      |     |     |     |     |      |     |     |     |     |     |     |     |     |     |     |     |      |     |     |     |     |     |     |     |     |     |  |

**Key**

- Advanced works / ecology mitigation
- ST Strimming
- VC Tree and Hedge Clearance
- Trenchless crossing including work area and access
- Open cut works rural / semi rural
- Open cut streetworks
- Compound in use
- Reinstatement
- SE Seeding
- PL Planting

*i* We are now releasing a local, area specific timeline for installation. This gives an indication of when we expect to be working in each area. We'll let you know at least two months in advance of any work starting and provide further detail of expected duration. Since we are currently progressing detailed design, the timetable may be subject to some additional change as we finalise our plans and work to reduce overall disruption during construction. Please be assured that if our plans change, we'll keep you informed. Once the pipeline is buried, it will be a quiet neighbour.



# Phasing of works – Rushmoor

| Construction Work Area  | 2021 |     |     |     |     | 2022 |     |     |     |     |     |     |     |     |     |     |     | 2023 |     |     |     |     |     |     |     |     |     |
|---|------|-----|-----|-----|-----|------|-----|-----|-----|-----|-----|-----|-----|-----|-----|-----|-----|------|-----|-----|-----|-----|-----|-----|-----|-----|-----|
|   | Aug  | Sep | Oct | Nov | Dec | Jan  | Feb | Mar | Apr | May | Jun | Jul | Aug | Sep | Oct | Nov | Dec | Jan  | Feb | Mar | Apr | May | Jun | Jul | Aug | Sep | Oct |
| Trenchless Crossing TC013 - Fleet Road A323 & Basingstoke Canal |      |     |     |     | VC  |      |     |     |     |     |     |     |     |     |     |     |     |      |     |     |     |     |     |     |     |     |     |
| Compound 4AA off Old Ively Road                                 |      |     |     |     |     |      |     |     |     |     |     |     |     |     |     |     |     |      |     |     |     |     |     |     |     |     |     |
| Old Ively Road  |      |     |     |     |     |      |     |     |     |     |     |     |     |     |     |     |     |      |     |     |     |     |     |     |     |     |     |
| Cody Technology Park  |      |     |     |     |     |      |     |     |     |     |     |     |     |     |     |     |     |      |     |     |     |     |     |     |     |     |     |
| Compound 4AB off Ively Road                                     |      |     |     |     |     |      |     |     |     |     |     |     |     |     |     |     |     |      |     |     |     |     |     |     |     |     |     |
| Southwood Country Park West                                     |      |     |     |     |     |      |     |     |     |     |     |     |     |     |     |     |     |      |     |     |     |     |     |     |     |     |     |
| Trenchless Crossing TC014 - Ively Road A327                     |      |     |     |     |     |      |     |     |     |     |     |     |     |     |     |     |     |      |     |     |     |     |     |     |     |     |     |
| Southwood Country Park East                                     |      |     |     |     |     |      |     |     |     |     |     |     |     |     |     |     |     |      |     |     |     |     |     |     |     |     |     |
| Compound 4AC - Southwood Country Park                           |      |     |     |     |     |      |     |     |     |     |     |     |     |     |     |     |     |      |     |     |     |     |     |     |     |     |     |
| Trenchless Crossing TCO14a - Cove Brook Dam                     |      |     |     |     |     |      |     |     |     |     |     |     |     |     |     |     |     |      |     |     |     |     |     |     |     |     |     |
| Cove Road   |      |     |     |     |     |      |     |     |     |     |     |     |     |     |     |     |     |      |     |     |     |     |     |     |     |     |     |
| Nash Close  |      |     |     |     |     |      |     |     |     |     |     |     |     |     |     |     |     |      |     |     |     |     |     |     |     |     |     |
| Trenchless Crossing TCO15 - Railway line                        |      |     |     |     |     |      |     |     |     |     |     |     |     |     |     |     |     |      |     |     |     |     |     |     |     |     |     |
| Trenchless Crossing TCO16 - Cove Brook                          |      |     |     |     |     |      |     |     |     |     |     |     |     |     |     |     |     |      |     |     |     |     |     |     |     |     |     |
| Trenchless Crossing TCO17/18 - Adjacent to Rail embankment      |      |     |     |     |     |      |     |     |     |     |     |     |     |     |     |     |     |      |     |     |     |     |     |     |     |     |     |
| Compound 4AD off West Heath Road and access to TC15/16/17       |      |     |     |     |     |      |     |     |     |     |     |     |     |     |     |     |     |      |     |     |     |     |     |     |     |     |     |
| Compound 4AE off Cabrol Road                                    |      |     |     |     |     |      |     |     |     |     |     |     |     |     |     |     |     |      |     |     |     |     |     |     |     |     |     |
| Queen Elizabeth Park  |      |     |     |     |     |      |     |     |     |     |     |     |     |     |     |     |     |      |     |     |     |     |     |     |     |     |     |
| Trenchless Crossing TCO19 - Farnborough Road A331               |      |     |     |     |     |      |     |     |     |     |     |     |     |     |     |     |     |      |     |     |     |     |     |     |     |     |     |
| Farnborough Hill School   |      |     |     |     |     |      |     |     |     |     |     |     |     |     |     |     |     |      |     |     |     |     |     |     |     |     |     |
| Ship Lane   |      |     |     |     |     |      |     |     |     |     |     |     |     |     |     |     |     |      |     |     |     |     |     |     |     |     |     |
| Ringwood Road   |      |     |     |     |     |      |     |     |     |     |     |     |     |     |     |     |     |      |     |     |     |     |     |     |     |     |     |
| Farnborough Gate Playing Fields                                 |      |     |     |     |     |      |     |     |     |     |     |     |     |     |     |     |     |      |     |     |     |     |     |     |     |     |     |
| Trenchless Crossing TCO20 - Blackwater Valley                   |      |     |     |     |     |      |     |     |     |     |     |     |     |     |     |     |     |      |     |     |     |     |     |     |     |     |     |

**Key**

- Advanced works / ecology mitigation
- ST** Strimming
- VC** Tree and Hedge Clearance
- Trenchless crossing including work area and access
- Open cut works rural / semi rural
- Open cut streetworks
- Compound in use
- Reinstatement
- SE** Seeding
- PL** Planting

We are now releasing a local, area specific timeline for installation. This gives an indication of when we expect to be working in each area. We'll let you know at least two months in advance of any work starting and provide further detail of expected duration. Since we are currently progressing detailed design, the timetable may be subject to some additional change as we finalise our plans and work to reduce overall disruption during construction. Please be assured that if our plans change, we'll keep you informed. Once the pipeline is buried, it will be a quiet neighbour.







# Phasing of works – Surrey Heath

| Construction Work Area                             | 2021 |     |     |     |     | 2022 |     |     |     |     |     |     |     |     |     |     |     | 2023 |     |     |     |     |     |     |     |     |     |  |
|--|------|-----|-----|-----|-----|------|-----|-----|-----|-----|-----|-----|-----|-----|-----|-----|-----|------|-----|-----|-----|-----|-----|-----|-----|-----|-----|--|
|  | Aug  | Sep | Oct | Nov | Dec | Jan  | Feb | Mar | Apr | May | Jun | Jul | Aug | Sep | Oct | Nov | Dec | Jan  | Feb | Mar | Apr | May | Jun | Jul | Aug | Sep | Oct |  |
| Trenchless Crossing TCO20 - Blackwater Valley      |      |     |     |     |     |      |     |     |     |     |     |     |     |     |     |     |     |      |     |     |     |     |     |     |     |     |     |  |
| SC Johnson Land                                    |      |     |     |     |     |      |     |     |     |     |     |     |     |     |     |     |     |      |     |     |     |     |     |     |     |     |     |  |
| Compound 5A off Frimley Green Road                 |      |     |     |     |     |      |     |     |     |     |     |     |     |     |     |     |     |      |     |     |     |     |     |     |     |     |     |  |
| Frimley Green Road Roundabout                      |      |     |     |     |     |      |     |     |     |     |     |     |     |     |     |     |     |      |     |     |     |     |     |     |     |     |     |  |
| Compound 5B off Balmoral Drive                     |      |     |     |     |     |      |     |     |     |     |     |     |     |     |     |     |     |      |     |     |     |     |     |     |     |     |     |  |
| Balmoral Drive                                     |      |     |     |     |     |      |     |     |     |     |     |     |     |     |     |     |     |      |     |     |     |     |     |     |     |     |     |  |
| St Catherines Road                                 |      |     |     |     |     |      |     |     |     |     |     |     |     |     |     |     |     |      |     |     |     |     |     |     |     |     |     |  |
| St Catherines SANG                                 |      |     |     |     |     |      |     |     |     |     |     |     |     |     |     |     |     |      |     |     |     |     |     |     |     |     |     |  |
| Compound 5C - St Catherines SANG                   |      |     |     |     |     |      |     |     |     |     |     |     |     |     |     |     |     |      |     |     |     |     |     |     |     |     |     |  |
| Frith Hill   |      |     |     |     |     |      |     |     |     |     |     |     |     |     |     |     |     |      |     |     |     |     |     |     |     |     |     |  |
| Compound 5U Frith Hill                             |      |     |     |     |     |      |     |     |     |     |     |     |     |     |     |     |     |      |     |     |     |     |     |     |     |     |     |  |
| Pine Ridge Golf Course                             |      |     |     |     |     |      |     |     |     |     |     |     |     |     |     |     |     |      |     |     |     |     |     |     |     |     |     |  |
| Compound 5D - Colony Bog & Bagshot Heath           |      |     |     |     |     |      |     |     |     |     |     |     |     |     |     |     |     |      |     |     |     |     |     |     |     |     |     |  |
| Colony Bog & Bagshot Heath                         |      |     |     |     |     |      |     |     |     |     |     |     |     |     |     |     |     |      |     |     |     |     |     |     |     |     |     |  |
| Red Road   |      |     |     |     |     |      |     |     |     |     |     |     |     |     |     |     |     |      |     |     |     |     |     |     |     |     |     |  |
| Compound 5E  |      |     |     |     |     |      |     |     |     |     |     |     |     |     |     |     |     |      |     |     |     |     |     |     |     |     |     |  |
| Turf Hill  |      |     |     |     |     |      |     |     |     |     |     |     |     |     |     |     |     |      |     |     |     |     |     |     |     |     |     |  |
| Trenchless Crossing TC021 - Lightwater Bypass A322 |      |     |     |     |     |      |     |     |     |     |     |     |     |     |     |     |     |      |     |     |     |     |     |     |     |     |     |  |
| Windlemere SANG                                    |      |     |     |     |     |      |     |     |     |     |     |     |     |     |     |     |     |      |     |     |     |     |     |     |     |     |     |  |
| Blackstroud Lane East to Halebourne Lane           |      |     |     |     |     |      |     |     |     |     |     |     |     |     |     |     |     |      |     |     |     |     |     |     |     |     |     |  |
| Trenchless Crossing TC022 - Hale Bourne            |      |     |     |     |     |      |     |     |     |     |     |     |     |     |     |     |     |      |     |     |     |     |     |     |     |     |     |  |
| Compound 5F off Halebourne Lane                    |      |     |     |     |     |      |     |     |     |     |     |     |     |     |     |     |     |      |     |     |     |     |     |     |     |     |     |  |
| Halebourne Lane to Windlesham Road                 |      |     |     |     |     |      |     |     |     |     |     |     |     |     |     |     |     |      |     |     |     |     |     |     |     |     |     |  |
| Trenchless Crossing TC023 - Windlesham Road        |      |     |     |     |     |      |     |     |     |     |     |     |     |     |     |     |     |      |     |     |     |     |     |     |     |     |     |  |
| Windlesham Road to Steep Hill                      |      |     |     |     |     |      |     |     |     |     |     |     |     |     |     |     |     |      |     |     |     |     |     |     |     |     |     |  |
| Steep Hill to Windsor Road                         |      |     |     |     |     |      |     |     |     |     |     |     |     |     |     |     |     |      |     |     |     |     |     |     |     |     |     |  |
| Compound 5G off Windsor Road                       |      |     |     |     |     |      |     |     |     |     |     |     |     |     |     |     |     |      |     |     |     |     |     |     |     |     |     |  |
| Chobham Common                                     |      |     |     |     |     |      |     |     |     |     |     |     |     |     |     |     |     |      |     |     |     |     |     |     |     |     |     |  |
| Compound 5H - Chobham Common                       |      |     |     |     |     |      |     |     |     |     |     |     |     |     |     |     |     |      |     |     |     |     |     |     |     |     |     |  |
| Trenchless Crossing TC024 - Chobham Common         |      |     |     |     |     |      |     |     |     |     |     |     |     |     |     |     |     |      |     |     |     |     |     |     |     |     |     |  |
| Trenchless Crossing TC025 - Chobham Common         |      |     |     |     |     |      |     |     |     |     |     |     |     |     |     |     |     |      |     |     |     |     |     |     |     |     |     |  |
| Compound 5I - Chobham Common                       |      |     |     |     |     |      |     |     |     |     |     |     |     |     |     |     |     |      |     |     |     |     |     |     |     |     |     |  |
| Trenchless Crossing TC026 - Chobham Common         |      |     |     |     |     |      |     |     |     |     |     |     |     |     |     |     |     |      |     |     |     |     |     |     |     |     |     |  |

**Key**

- Advanced works / ecology mitigation
- ST Strimming
- VC Tree and Hedge Clearance
- Trenchless crossing including work area and access
- Open cut works rural / semi rural
- Open cut streetworks
- Compound in use
- Reinstatement
- SE Seeding
- PL Planting

We are now releasing a local, area specific timeline for installation. This gives an indication of when we expect to be working in each area. We'll let you know at least two months in advance of any work starting and provide further detail of expected duration. Since we are currently progressing detailed design, the timetable may be subject to some additional change as we finalise our plans and work to reduce overall disruption during construction. Please be assured that if our plans change, we'll keep you informed. Once the pipeline is buried, it will be a quiet neighbour.





# Phasing of works – Runnymede

| Construction Work Area                         | 2021 |     |     |     |     | 2022 |     |     |     |     |     |     |     |     |     |     |     | 2023 |     |     |     |     |     |     |     |     |     |
|--|------|-----|-----|-----|-----|------|-----|-----|-----|-----|-----|-----|-----|-----|-----|-----|-----|------|-----|-----|-----|-----|-----|-----|-----|-----|-----|
|  | Aug  | Sep | Oct | Nov | Dec | Jan  | Feb | Mar | Apr | May | Jun | Jul | Aug | Sep | Oct | Nov | Dec | Jan  | Feb | Mar | Apr | May | Jun | Jul | Aug | Sep | Oct |
| Chobham Common to Accommodation Road           |      |     |     |     |     |      |     |     |     |     |     |     |     |     | VC  |     |     |      | PL  |     | SE  |     |     |     |     |     |     |
| Compound 5J off Accommodation Road             |      |     |     |     |     |      |     |     |     |     |     |     |     |     |     |     |     |      |     |     |     |     |     |     |     |     |     |
| Trenchless Crossing TC027 - Accommodation Road |      |     |     |     |     |      |     |     |     |     |     |     |     |     |     |     |     |      |     |     |     |     |     |     |     |     |     |
| Foxhills Golf Course                           |      |     |     |     |     |      |     |     |     |     |     |     |     |     |     |     |     |      |     |     |     |     |     |     |     |     |     |
| Compound 5K - Foxhills Golf Course             |      |     |     |     |     |      |     |     |     |     |     |     |     |     |     |     |     |      |     |     |     |     |     |     |     |     |     |
| Trenchless Crossing TC028 - Longcross Road     |      |     |     |     |     |      |     |     |     |     |     |     |     |     |     |     |     |      |     |     |     |     |     |     |     |     |     |
| Longcross Road to Hardwick Lane                |      |     |     |     |     |      |     |     |     |     |     |     |     |     |     |     |     |      |     |     |     |     |     |     |     |     |     |
| Trenchless Crossing TC029 - Hardwick Lane      |      |     |     |     |     |      |     |     |     |     |     |     |     |     |     |     |     |      |     |     |     |     |     |     |     |     |     |
| Hardwick Lane to Guildford Road A320           |      |     |     |     |     |      |     |     |     |     |     |     |     |     |     |     |     |      |     |     |     |     |     |     |     |     |     |
| Compound 5L off Guildford Road A320            |      |     |     |     |     |      |     |     |     |     |     |     |     |     |     |     |     |      |     |     |     |     |     |     |     |     |     |
| Trenchless Crossing TC030 - A320 and M25       |      |     |     |     |     |      |     |     |     |     |     |     |     |     |     |     |     |      |     |     |     |     |     |     |     |     |     |
| Addlestone Moor and Abbey Moor Golf Course     |      |     |     |     |     |      |     |     |     |     |     |     |     |     |     |     |     |      |     |     |     |     |     |     |     |     |     |
| Compound 5M - Addlestone Moor                  |      |     |     |     |     |      |     |     |     |     |     |     |     |     |     |     |     |      |     |     |     |     |     |     |     |     |     |
| Trenchless Crossing TC031 - Railway Line       |      |     |     |     |     |      |     |     |     |     |     |     |     |     |     |     |     |      |     |     |     |     |     |     |     |     |     |
| Canford Drive                                  |      |     |     |     |     |      |     |     |     |     |     |     |     |     |     |     |     |      |     |     |     |     |     |     |     |     |     |
| Trenchless Crossing TC032 Chertsey Road A317   |      |     |     |     |     |      |     |     |     |     |     |     |     |     |     |     |     |      |     |     |     |     |     |     |     |     |     |
| Abbey Rangers Football Club                    |      |     |     |     |     |      |     |     |     |     |     |     |     |     |     |     |     |      |     |     |     |     |     |     |     |     |     |
| Trenchless Crossing TC033 - River Bourne       |      |     |     |     |     |      |     |     |     |     |     |     |     |     |     |     |     |      |     |     |     |     |     |     |     |     |     |
| Chertsey Meads                                 |      |     |     |     |     |      |     |     |     |     |     |     |     |     |     |     |     |      |     |     |     |     |     |     |     |     |     |
| Compound 5N - Chertsey Meads                   |      |     |     |     |     |      |     |     |     |     |     |     |     |     |     |     |     |      |     |     |     |     |     |     |     |     |     |
| Trenchless Crossing TC034 - River Thames       |      |     |     |     |     |      |     |     |     |     |     |     |     |     |     |     |     |      |     |     |     |     |     |     |     |     |     |

**Key**

- Advanced works / ecology mitigation
- ST Strimming
- VC Tree and Hedge Clearance
- Trenchless crossing including work area and access
- Open cut works rural / semi rural
- Open cut streetworks
- Compound in use
- Reinstatement
- SE Seeding
- PL Planting

i
 We are now releasing a local, area specific timeline for installation. This gives an indication of when we expect to be working in each area. We'll let you know at least two months in advance of any work starting and provide further detail of expected duration. Since we are currently progressing detailed design, the timetable may be subject to some additional change as we finalise our plans and work to reduce overall disruption during construction. Please be assured that if our plans change, we'll keep you informed. Once the pipeline is buried, it will be a quiet neighbour.



# Phasing of works – Spelthorne

| Construction Work Area                                      | 2021 |     |     |     |     | 2022 |     |     |     |     |     |     |     |     |     |     |     | 2023 |     |     |     |     |     |     |     |     |     |  |
|---|------|-----|-----|-----|-----|------|-----|-----|-----|-----|-----|-----|-----|-----|-----|-----|-----|------|-----|-----|-----|-----|-----|-----|-----|-----|-----|--|
|   | Aug  | Sep | Oct | Nov | Dec | Jan  | Feb | Mar | Apr | May | Jun | Jul | Aug | Sep | Oct | Nov | Dec | Jan  | Feb | Mar | Apr | May | Jun | Jul | Aug | Sep | Oct |  |
| Trenchless Crossing TC034 - River Thames                    |      |     |     |     |     |      |     |     |     |     |     |     |     |     |     |     |     |      |     |     |     |     |     |     |     |     |     |  |
| Near Old Littleton Road                                     |      |     |     |     |     |      | VC  |     |     |     |     |     |     |     |     |     |     |      |     |     |     |     |     |     |     |     |     |  |
| Trenchless Crossing TC035 - M3                              |      |     |     |     |     |      |     |     |     |     |     |     |     |     |     |     |     |      |     |     |     |     |     |     |     |     |     |  |
| M3 to Shepperton Road                                       |      |     |     |     |     |      | VC  |     |     |     |     |     |     |     |     |     |     |      |     |     |     |     |     |     |     |     |     |  |
| Compound 5O off Shepperton Road (South)                     |      |     |     |     |     |      |     |     |     |     |     |     |     |     |     |     |     |      |     |     |     |     |     |     |     |     |     |  |
| Trenchless Crossing TC036 - Shepperton Road                 |      |     |     |     |     |      |     |     |     |     |     |     |     |     |     |     |     |      |     |     |     |     |     |     |     |     |     |  |
| Compound 5P off Shepperton Road (North)                     |      |     |     |     |     |      |     |     |     |     |     |     |     |     |     |     |     |      |     |     |     |     |     |     |     |     |     |  |
| Shepperton Road to Reservoir Intake Channel                 |      |     |     |     |     |      | VC  |     |     |     |     |     |     |     |     |     |     |      |     |     |     |     |     |     |     |     |     |  |
| Trenchless Crossing TC037 - Reservoir Intake Channel        |      |     |     |     |     |      |     |     |     |     |     |     |     |     |     |     |     |      |     |     |     |     |     |     |     |     |     |  |
| Reservoir Access Road                                       |      |     |     |     |     |      |     |     |     |     |     |     |     |     |     |     |     |      |     |     |     |     |     |     |     |     |     |  |
| Ashford Road  |      |     |     |     |     |      |     |     |     |     |     |     |     |     |     |     |     |      |     |     |     |     |     |     |     |     |     |  |
| Trenchless Crossing TC038 - Aqueduct and Ashford Road       |      |     |     |     |     |      |     |     |     |     |     |     |     |     |     |     |     |      |     |     |     |     |     |     |     |     |     |  |
| Fordbridge Park   |      |     |     |     |     |      | VC  |     |     |     |     |     |     |     |     |     |     |      |     |     |     |     |     |     |     |     |     |  |
| Trenchless Crossing TC039 - Staines Bypass A308             |      |     |     |     |     |      |     |     |     |     |     |     |     |     |     |     |     |      |     |     |     |     |     |     |     |     |     |  |
| Woodthorpe Road   |      |     |     |     |     |      |     |     |     |     |     |     |     |     |     |     |     |      |     |     |     |     |     |     |     |     |     |  |
| Compound 5Q off Woodthorpe Road                             |      |     |     |     |     |      |     |     |     |     |     |     |     |     |     |     |     |      |     |     |     |     |     |     |     |     |     |  |
| Station Approach and Station Road                           |      |     |     |     |     |      |     |     |     |     |     |     |     |     |     |     |     |      |     |     |     |     |     |     |     |     |     |  |
| Trenchless Crossings TC040 - Church Road (Clarendon School) |      |     |     |     |     |      |     |     |     |     |     |     |     |     |     |     |     |      |     |     |     |     |     |     |     |     |     |  |
| Trenchless Crossings TC041 - Railway Line                   |      |     |     |     |     |      |     |     |     |     |     |     |     |     |     |     |     |      |     |     |     |     |     |     |     |     |     |  |
| St James Senior Boys' School                                |      |     |     |     |     |      | VC  |     |     |     |     |     |     |     |     |     |     |      |     |     |     |     |     |     |     |     |     |  |
| Thomas Knyvett College Playing Fields                       |      |     |     |     |     |      | VC  |     |     |     |     |     |     |     |     |     |     |      |     |     |     |     |     |     |     |     |     |  |
| Compound 5R off Staines Road A30                            |      |     |     |     |     |      |     |     |     |     |     |     |     |     |     |     |     |      |     |     |     |     |     |     |     |     |     |  |
| Trenchless Crossing TC042 - Staines Road A30                |      |     |     |     |     |      |     |     |     |     |     |     |     |     |     |     |     |      |     |     |     |     |     |     |     |     |     |  |
| Staines Road to Short Lane                                  |      |     |     |     |     |      | VC  |     |     |     |     |     |     |     |     |     |     |      |     |     |     |     |     |     |     |     |     |  |
| Compound 5S off Short Lane                                  |      |     |     |     |     |      |     |     |     |     |     |     |     |     |     |     |     |      |     |     |     |     |     |     |     |     |     |  |

**Key**

- Advanced works / ecology mitigation
- ST** Strimming
- VC** Tree and Hedge Clearance
- Trenchless crossing including work area and access
- Open cut works rural / semi rural
- Open cut streetworks
- Compound in use
- Reinstatement
- SE** Seeding
- PL** Planting

**i**
 We are now releasing a local, area specific timeline for installation. This gives an indication of when we expect to be working in each area. We'll let you know at least two months in advance of any work starting and provide further detail of expected duration. Since we are currently progressing detailed design, the timetable may be subject to some additional change as we finalise our plans and work to reduce overall disruption during construction. Please be assured that if our plans change, we'll keep you informed. Once the pipeline is buried, it will be a quiet neighbour.



# Phasing of works – Hounslow

| Construction Work Area                | 2021 |     |     |     |     | 2022 |     |     |     |     |     |     |     |     |     |     |     | 2023 |     |     |     |     |     |     |     |     |     |  |
|---------------------------------------|------|-----|-----|-----|-----|------|-----|-----|-----|-----|-----|-----|-----|-----|-----|-----|-----|------|-----|-----|-----|-----|-----|-----|-----|-----|-----|--|
|                                       | Aug  | Sep | Oct | Nov | Dec | Jan  | Feb | Mar | Apr | May | Jun | Jul | Aug | Sep | Oct | Nov | Dec | Jan  | Feb | Mar | Apr | May | Jun | Jul | Aug | Sep | Oct |  |
| West London Terminal Storage Facility |      |     |     |     |     |      |     |     |     |     |     |     |     |     |     |     |     |      |     |     |     |     |     |     |     |     |     |  |

**Key**

- Advanced works / ecology mitigation
- ST** Strimming
- VC** Tree and Hedge Clearance
- Trenchless crossing including work area and access
- Open cut works rural / semi rural
- Open cut streetworks
- Compound in use
- Reinstatement
- SE** Seeding
- PL** Planting

**i**
 We are now releasing a local, area specific timeline for installation. This gives an indication of when we expect to be working in each area. We'll let you know at least two months in advance of any work starting and provide further detail of expected duration. Since we are currently progressing detailed design, the timetable may be subject to some additional change as we finalise our plans and work to reduce overall disruption during construction. Please be assured that if our plans change, we'll keep you informed. Once the pipeline is buried, it will be a quiet neighbour.